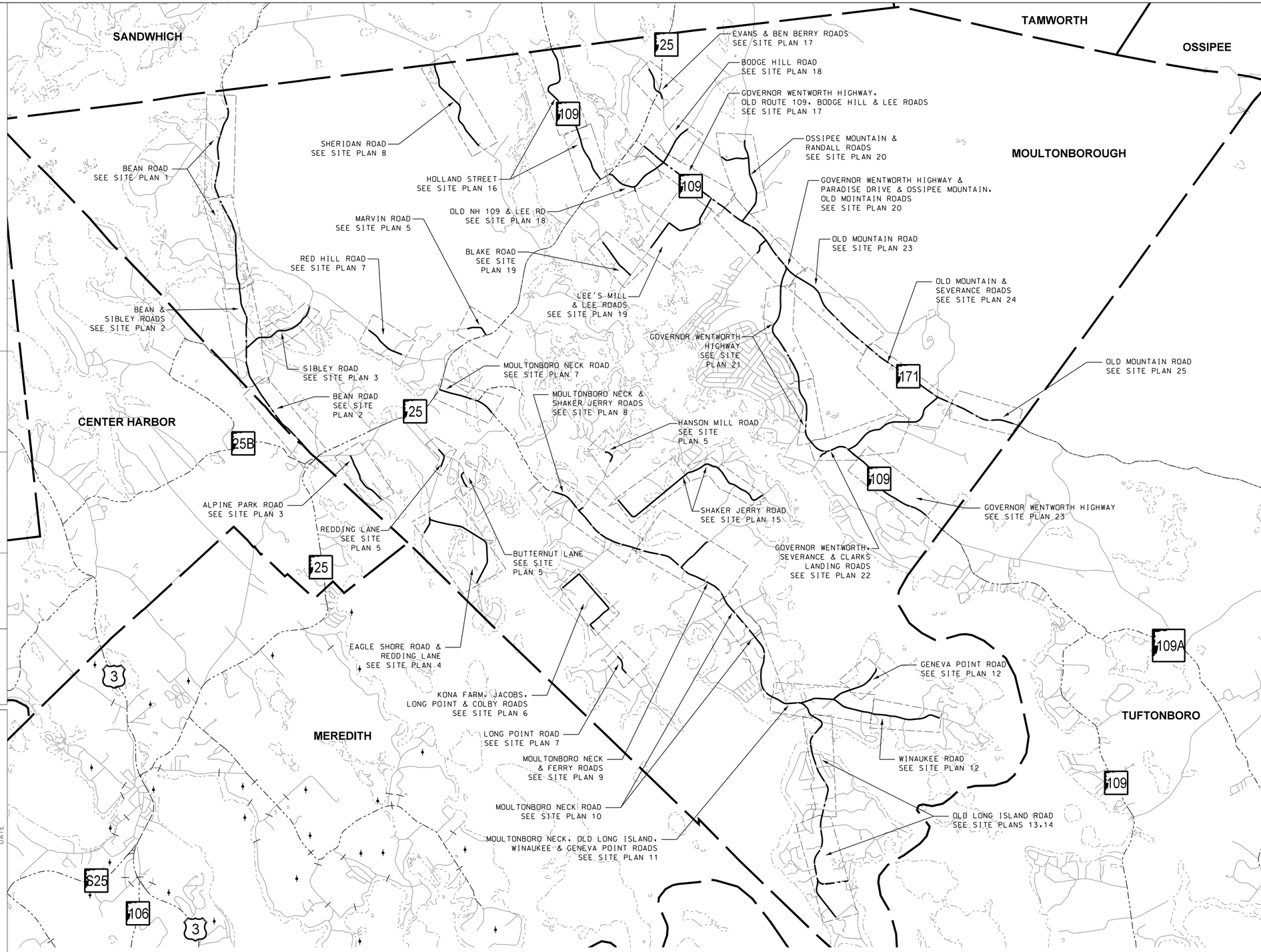

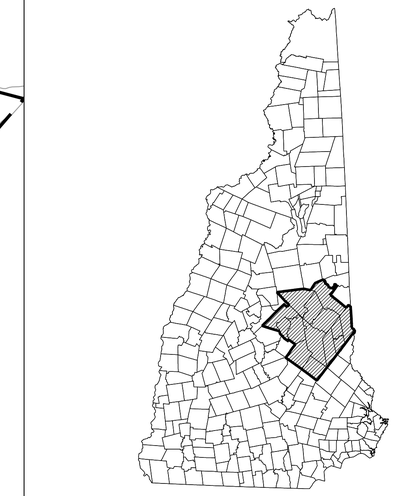

LEGEND	
STATE HIGHWAY	
STATE MAINTAINED WITH SIGNING IMPROVEMENTS	
TOWN HIGHWAY	
STATE LINE	
TOWN LINE	

LEGEND	
	PROPOSED SIGN
	EXISTING SIGN

CHA
11 King Court • Keene, NH 03431-4648
Main: (603) 357-2445 • www.chacompanies.com

STATE OF NEW HAMPSHIRE
DEPARTMENT OF TRANSPORTATION ∘ BUREAU OF HIGHWAY DESIGN

MOULTONBOROUGH KEY PLAN

MODEL NAME	DGN FILENAME	FEDERAL PROJECT NO.	STATE PROJECT NO.	SHEET NO.	TOTAL SHEETS
KEYPLAN 6	16416_KEY_PLAN CORY.dgn	X-A001(284)	16416	101	190

EXISTING DETAIL NHDOT	DATE 07/12		
NEW DESIGN N.H.B.	DATE 07/12		
SHEET CHECKED R.L.P.	DATE 07/12		
AS BUILT DETAILS	DATE		

NUMBER	DATE	STATION	STATION	DESCRIPTION

REVISIONS AFTER PROPOSAL

CHA PROJ. NO. 24327

PLOTTED DATED 7/27/2012

FILE NAME - I:\24327\CADD_MSTN\CUTSHEET\16416_KEY_PLAN CORY.DGN

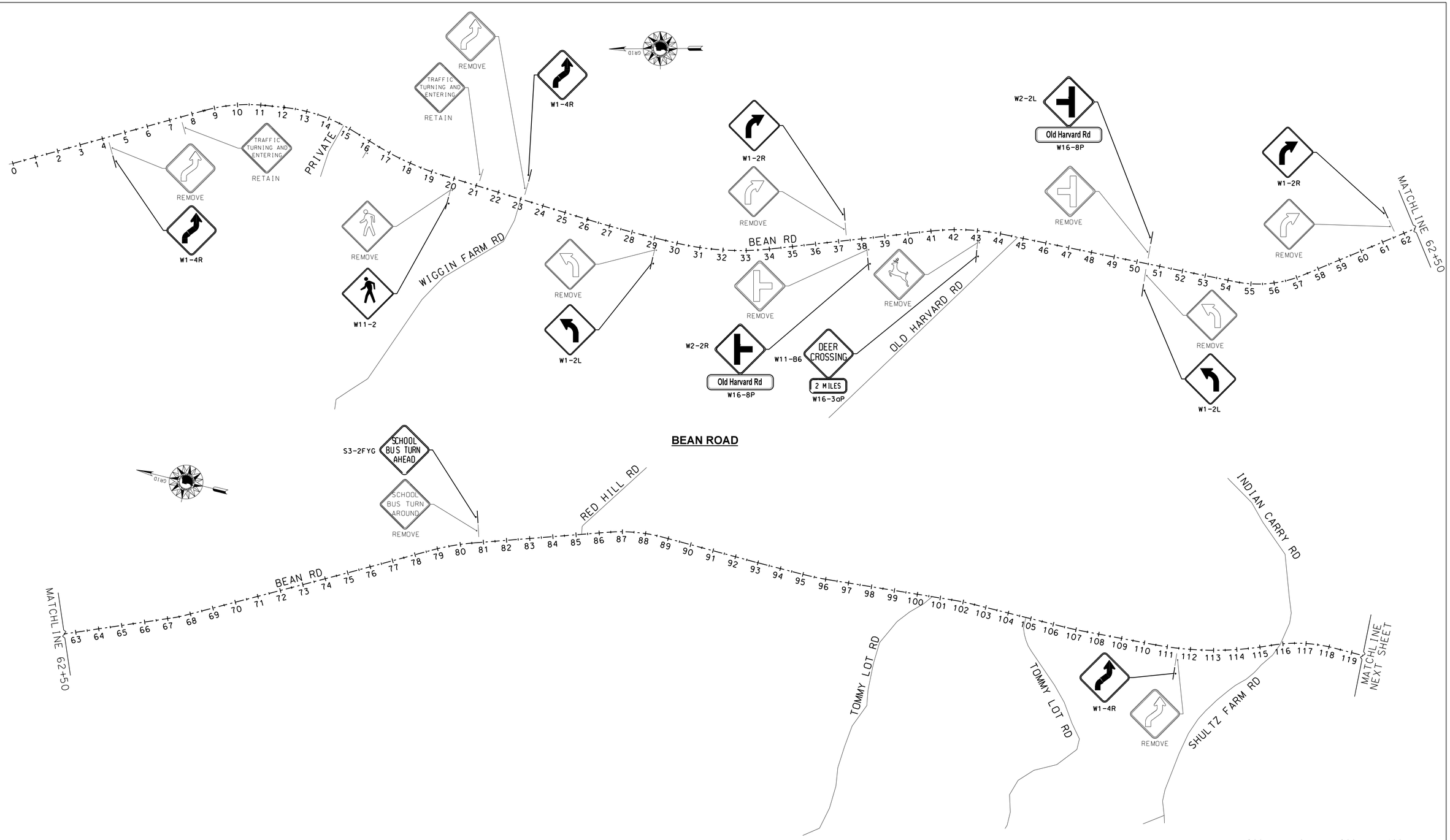

BEAN ROAD

LEGEND
PROPOSED SIGN
EXISTING SIGN

200 0 200 400
SCALE IN FEET

CHA
11 King Court • Keene, NH 03431-4648
Main: (603) 357-2445 • www.chacompanies.com

STATE OF NEW HAMPSHIRE
DEPARTMENT OF TRANSPORTATION ∘ BUREAU OF HIGHWAY DESIGN

MOULTONBOROUGH SITE PLAN 1

MODEL NAME	DGN FILENAME	FEDERAL PROJECT NO.	STATE PROJECT NO.	SHEET NO.	TOTAL SHEETS
MOULT01	16416_PLAN_MOULTONBORO.dgn	X-A001(284)	16416	102	190

NUMBER	DATE	STATION	STATION	DESCRIPTION
				REVISIONS AFTER PROPOSAL

EXISTING DETAIL NHDOT	DATE 07/12	
NEW DESIGN N.H.B.	DATE 07/12	
SHEET CHECKED R.L.P.	DATE 07/12	
AS BUILT DETAILS	DATE	

PLOTTED DATED 7/27/2012

CHA PROJ. NO. 24327

FILE NAME - I:\24327\CADD_MSTN\CUTSHEET\16416_PLAN_MOULTONBORO.DGN

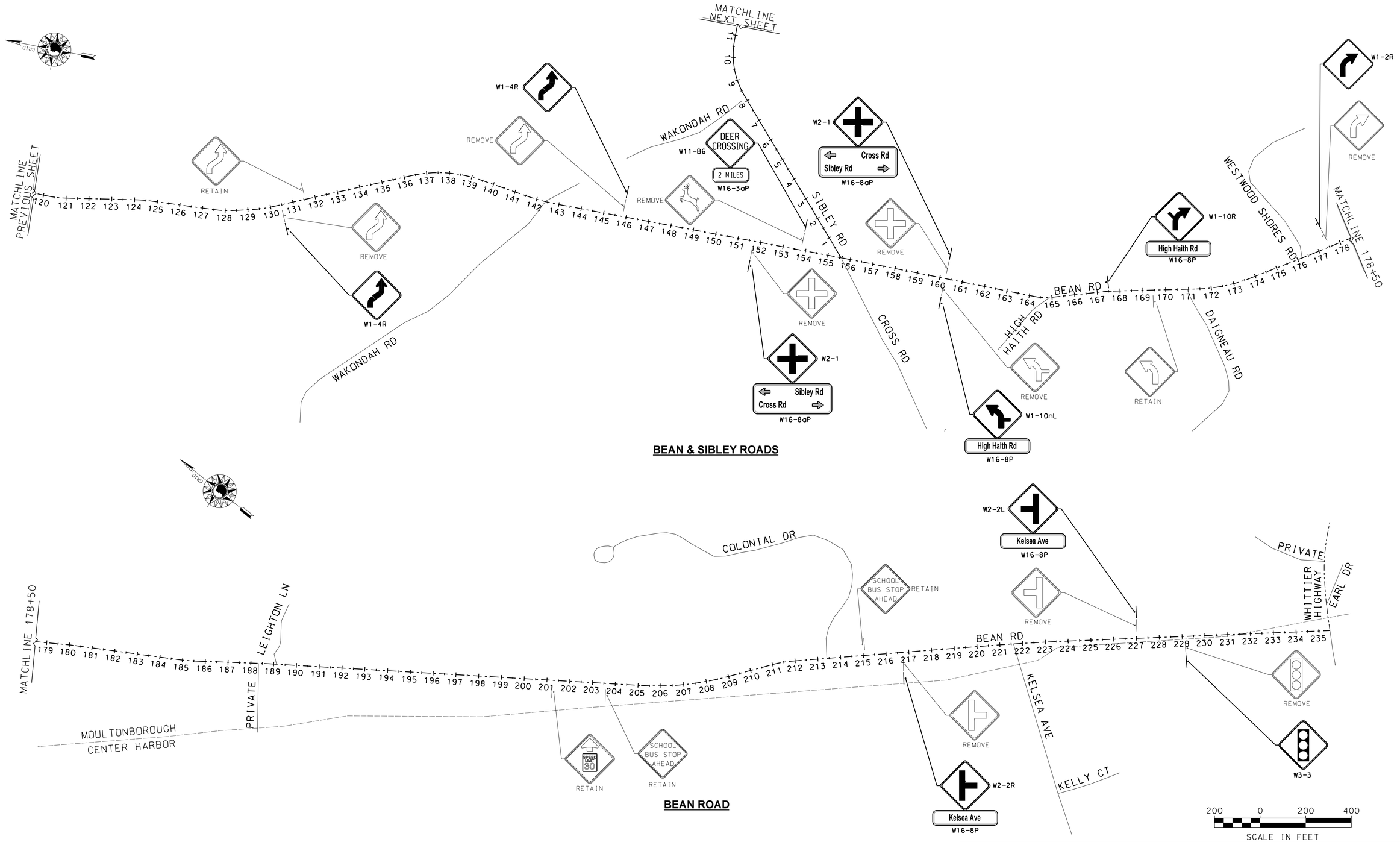

LEGEND
PROPOSED SIGN
EXISTING SIGN

CHA
11 King Court • Keene, NH 03431-4648
Main: (603) 357-2445 • www.chacompanies.com

STATE OF NEW HAMPSHIRE
DEPARTMENT OF TRANSPORTATION ∘ BUREAU OF HIGHWAY DESIGN

MOULTONBOROUGH SITE PLAN 2

MODEL NAME	DGN FILENAME	FEDERAL PROJECT NO.	STATE PROJECT NO.	SHEET NO.	TOTAL SHEETS
MOULT02	16416_PLAN_MOULTONBORO.dgn	X-A001(284)	16416	103	190

EXISTING DETAIL	NHDOT	DATE	07/12
NEW DESIGN	N.H.B.	DATE	07/12
SHEET CHECKED	R.L.P.	DATE	07/12
AS BUILT DETAILS		DATE	

REVISIONS AFTER PROPOSAL

STATION	STATION	NUMBER	DATE	DESCRIPTION

CHA PROJ. NO. 24327

PLOTTED DATED 7/27/2012

FILE NAME = I:\24327\CADD_MSTN\CUTSHEET\16416_PLAN_MOULTONBORO.DGN

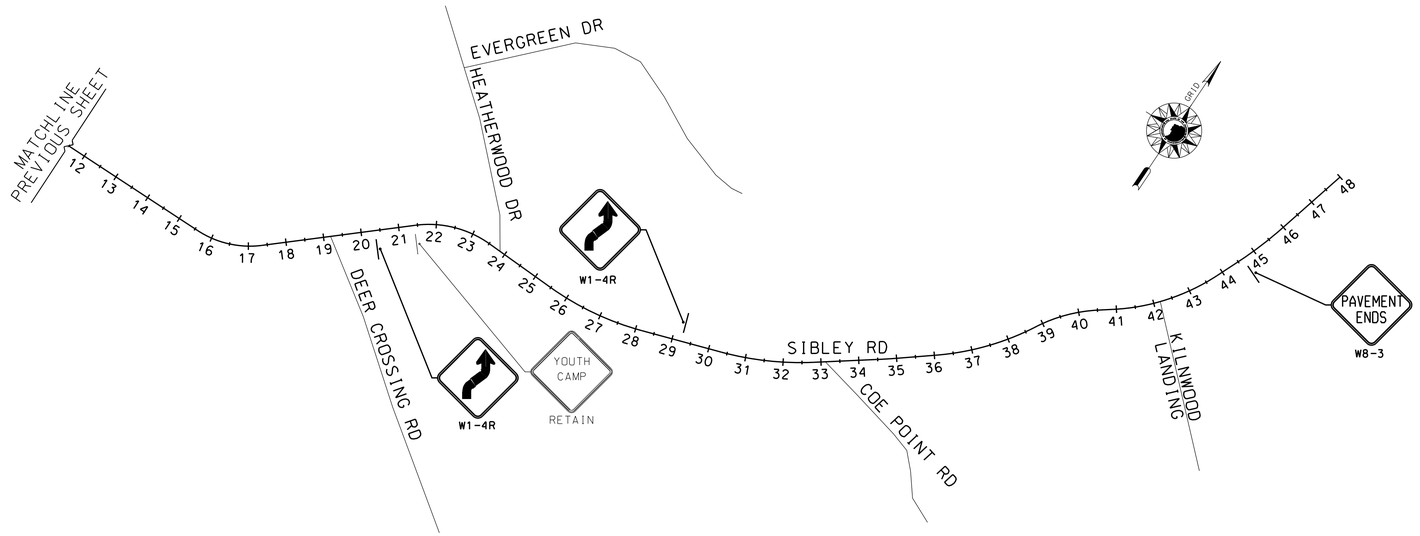

SIBLEY ROAD

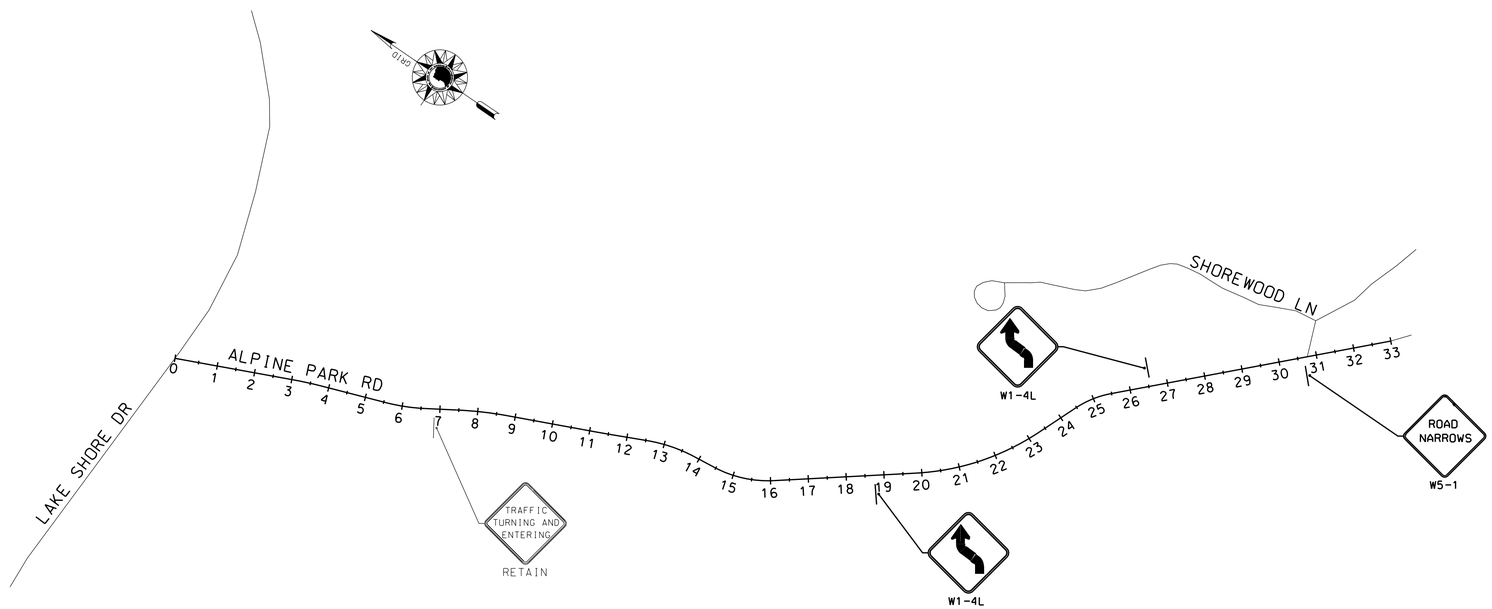

ALPINE PARK ROAD

200 0 200 400
SCALE IN FEET

LEGEND
PROPOSED SIGN
EXISTING SIGN

CHA
11 King Court • Keene, NH 03431-4648
Main: (603) 357-2445 • www.chacompanies.com

STATE OF NEW HAMPSHIRE
DEPARTMENT OF TRANSPORTATION ∘ BUREAU OF HIGHWAY DESIGN

MOULTONBOROUGH SITE PLAN 3

MODEL NAME	DGN FILENAME	FEDERAL PROJECT NO.	STATE PROJECT NO.	SHEET NO.	TOTAL SHEETS
MOULT03	16416_PLAN_MOULTONBORO.dgn	X-A001(284)	16416	104	190

REVISIONS AFTER PROPOSAL

STATION	STATION	DESCRIPTION	NUMBER	DATE

EXISTING DETAIL	NHDOT	DATE	07/12
NEW DESIGN	N.H.B.	DATE	07/12
SHEET CHECKED	R.L.P.	DATE	07/12
AS BUILT DETAILS		DATE	

CHA PROJ. NO. 24327

PLOTTED DATED 7/27/2012

FILE NAME = I:\24327\CADD\MSTN\CUTSHEET\16416_PLAN_MOULTONBORO.DGN

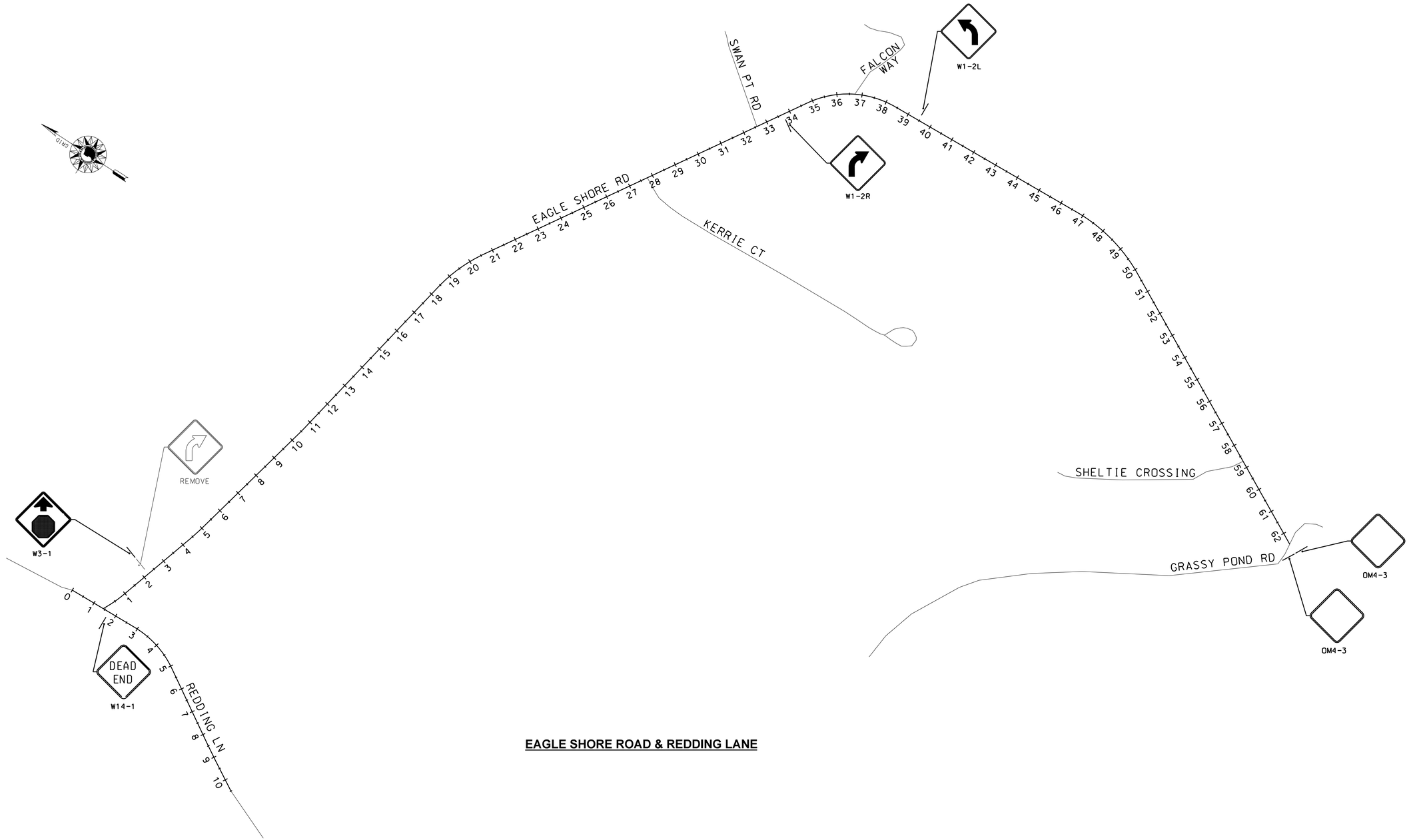

EAGLE SHORE ROAD & REDDING LANE

LEGEND	
	PROPOSED SIGN
	EXISTING SIGN

200 0 200 400

SCALE IN FEET

CHA
11 King Court • Keene, NH 03431-4648
Main: (603) 357-2445 • www.chacompanies.com

STATE OF NEW HAMPSHIRE

DEPARTMENT OF TRANSPORTATION ∘ BUREAU OF HIGHWAY DESIGN

MOULTONBOROUGH SITE PLAN 4

MODEL NAME	DGN FILENAME	FEDERAL PROJECT NO.	STATE PROJECT NO.	SHEET NO.	TOTAL SHEETS
MOULT04	16416_PLAN_MOULTONBORO.dgn	X-A001(284)	16416	105	190

EXISTING DETAIL	NHDOT	DATE	07/12
NEW DESIGN	N.H.B.	DATE	07/12
SHEET CHECKED	R.L.P.	DATE	07/12
AS BUILT DETAILS		DATE	

REVISIONS AFTER PROPOSAL

NUMBER	DATE	STATION	STATION	DESCRIPTION

CHA PROJ. NO. 24327

PLOTTED DATED 7/27/2012

FILE NAME • I:\24327\CADD_MSTN\CUTSHEET\16416_PLAN_MOULTONBORO.DGN

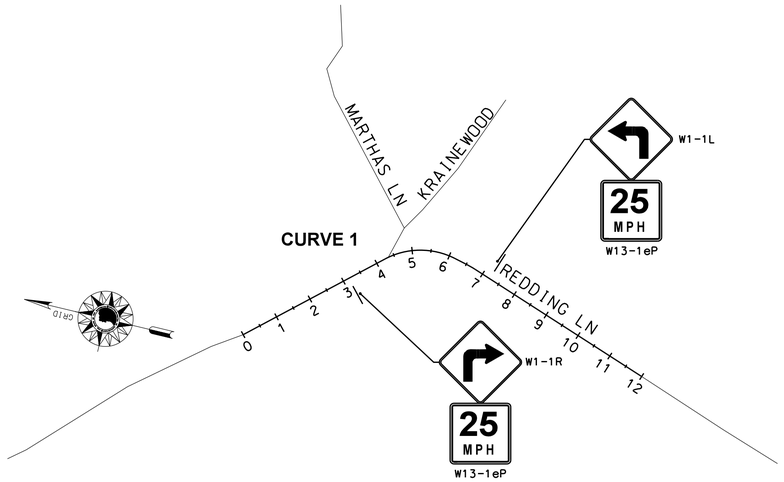

REDDING LANE

CURVE 1 - 30 MPH POSTED SPEED LIMIT
BALL BANK

DIRECTION	SPEED	VALUE	LIMITING VALUE
E	30	18	14
W	30	14	14
E	25	12	16
W	30	14	14
E	25	12	16

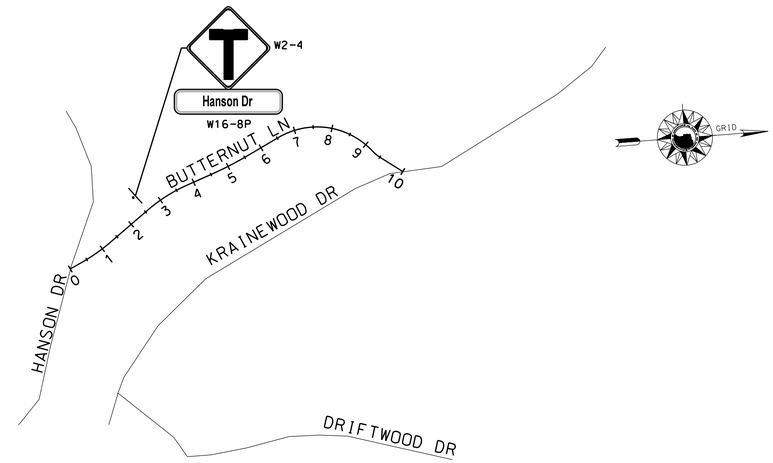

BUTTERNUT LANE

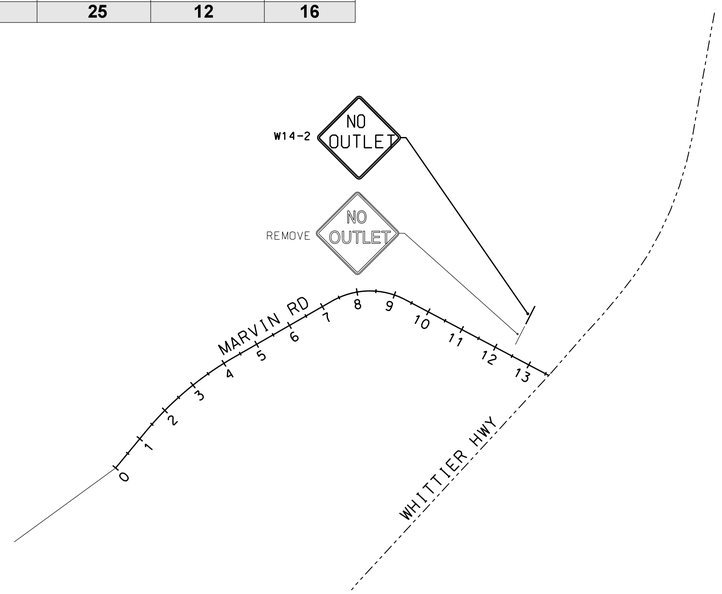

MARVIN ROAD

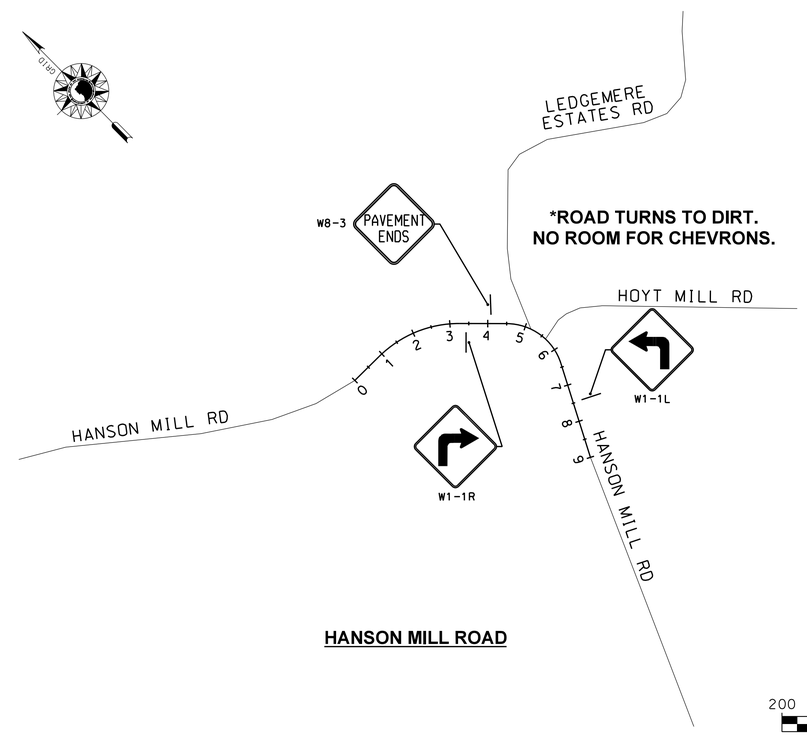

HANSON MILL ROAD

200 0 200 400
SCALE IN FEET

LEGEND	
	PROPOSED SIGN
	EXISTING SIGN

CHA
11 King Court • Keene, NH 03431-4648
Main: (603) 357-2445 • www.chacompanies.com

STATE OF NEW HAMPSHIRE
DEPARTMENT OF TRANSPORTATION ∘ BUREAU OF HIGHWAY DESIGN

MOULTONBOROUGH SITE PLAN 5

MODEL NAME	DGN FILENAME	FEDERAL PROJECT NO.	STATE PROJECT NO.	SHEET NO.	TOTAL SHEETS
MOULT05	16416_PLAN_MOULTONBORO.dgn	X-A001(284)	16416	106	190

EXISTING DETAIL NHDOT	DATE 07/12		
NEW DESIGN N.H.B.	DATE 07/12		
SHEET CHECKED R.L.P.	DATE 07/12		
AS BUILT DETAILS	DATE		

NUMBER	DATE	STATION	STATION	DESCRIPTION

REVISIONS AFTER PROPOSAL

CHA PROJ. NO. 24327

PLOTTED DATED 7/27/2012

FILE NAME = I:\24327\CADD_MSTN\CUTSHEET\16416_PLAN_MOULTONBORO.DGN

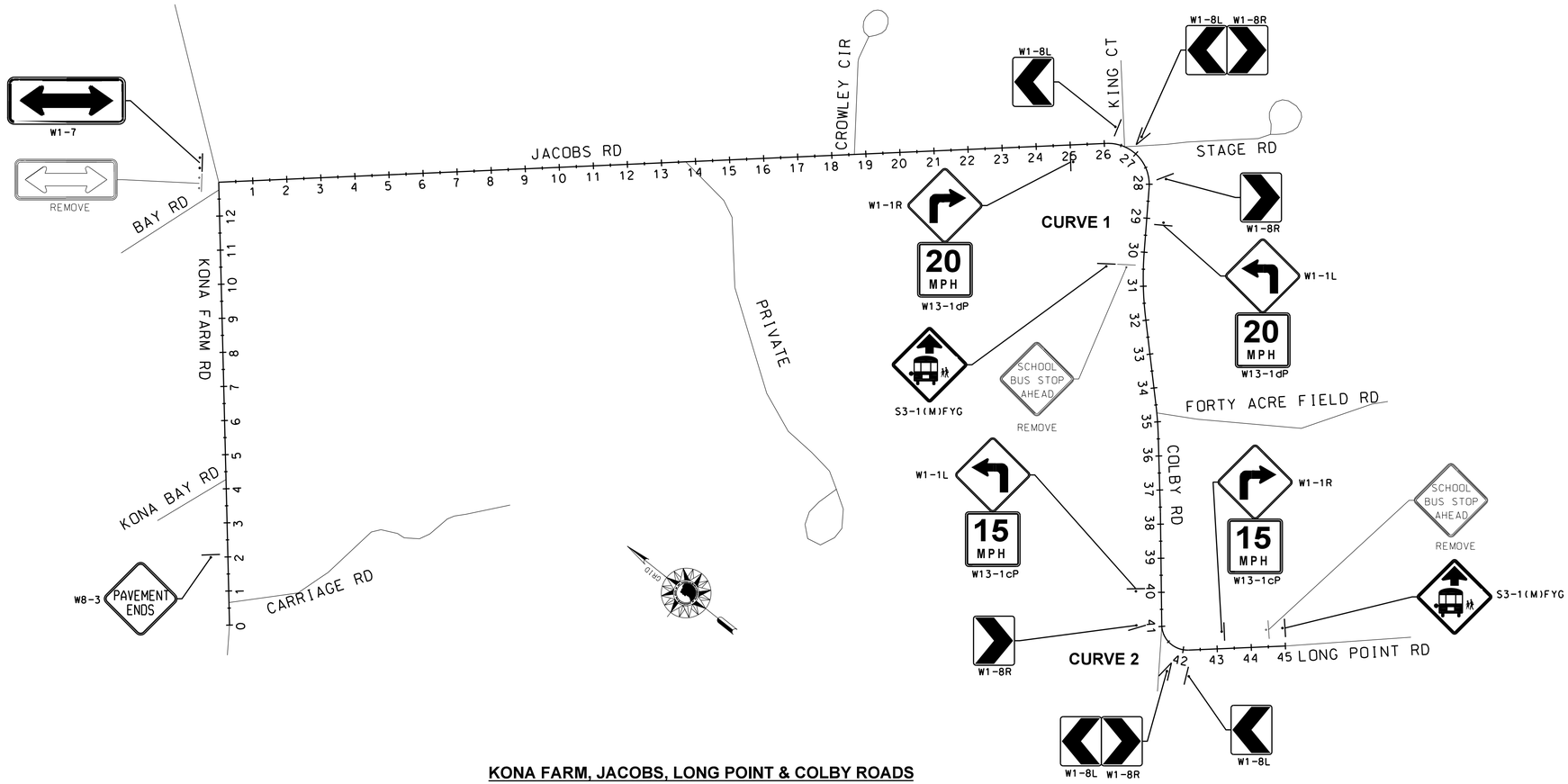

KONA FARM, JACOBS, LONG POINT & COLBY ROADS

CURVE 1 - 30 MPH POSTED SPEED LIMIT BALL BANK

DIRECTION	SPEED	VALUE	LIMITING VALUE
S	30	20	14
N	20	16	16
S	20	16	16
N	20	16	16
S	20	16	16

CURVE 2 - 30 MPH POSTED SPEED LIMIT BALL BANK

DIRECTION	SPEED	VALUE	LIMITING VALUE
S	25	20	16
N	15	14	16
S	15	16	16
N	15	14	16
S	15	16	16

LEGEND
PROPOSED SIGN
EXISTING SIGN

200 0 200 400
SCALE IN FEET

CHA
11 King Court • Keene, NH 03431-4648
Main: (603) 357-2445 • www.chacompanies.com

STATE OF NEW HAMPSHIRE
DEPARTMENT OF TRANSPORTATION ∘ BUREAU OF HIGHWAY DESIGN

MOULTONBOROUGH SITE PLAN 6

MODEL NAME	DGN FILENAME	FEDERAL PROJECT NO.	STATE PROJECT NO.	SHEET NO.	TOTAL SHEETS
MOULT06	16416_PLAN_MOULTONBORO.dgn	X-A001(284)	16416	107	190

EXISTING DETAIL	NHDOT	DATE	07/12
NEW DESIGN	N.H.B.	DATE	07/12
SHEET CHECKED	R.L.P.	DATE	07/12
AS BUILT DETAILS		DATE	

REVISIONS AFTER PROPOSAL

NUMBER	DATE	STATION	STATION	DESCRIPTION

CHA PROJ. NO. 24327

PLOTTED DATED 7/27/2012

FILE NAME = I:\24327\CADD_MSTN\CUTSHEET\16416-PLAN_MOULTONBORO.DGN

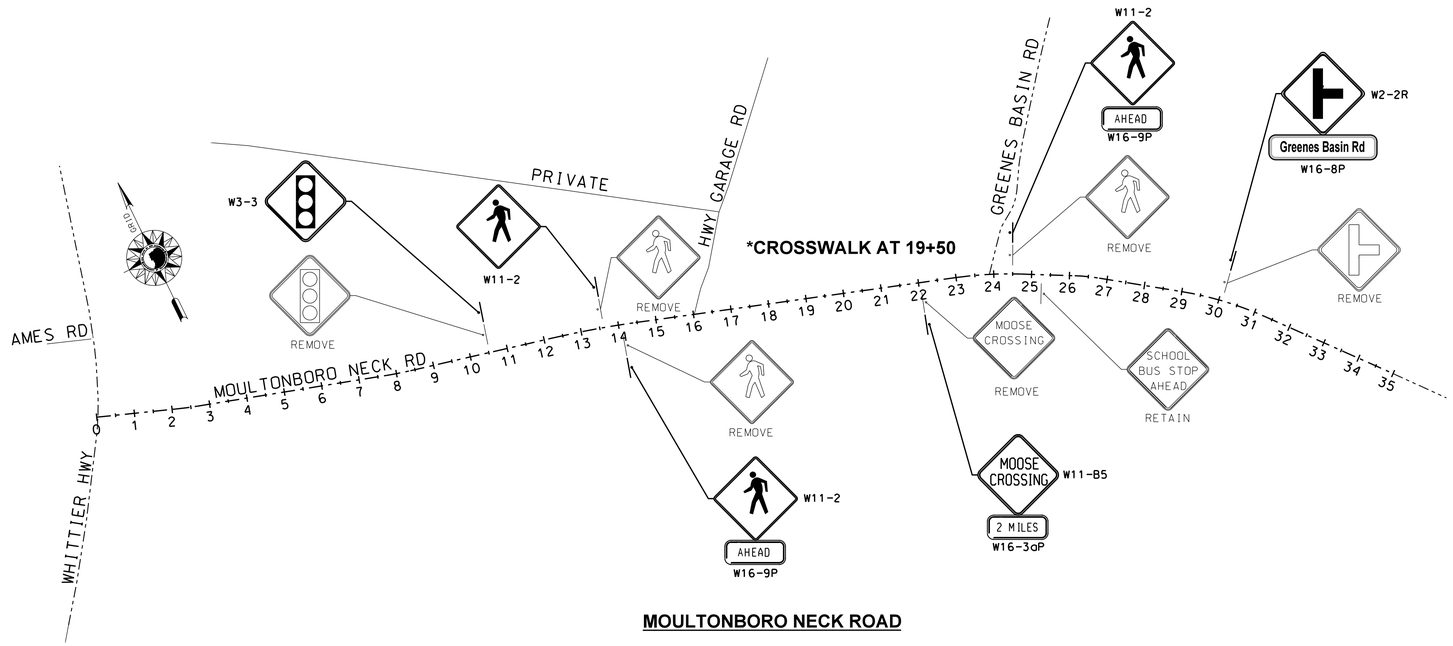

MOULTONBORO NECK ROAD

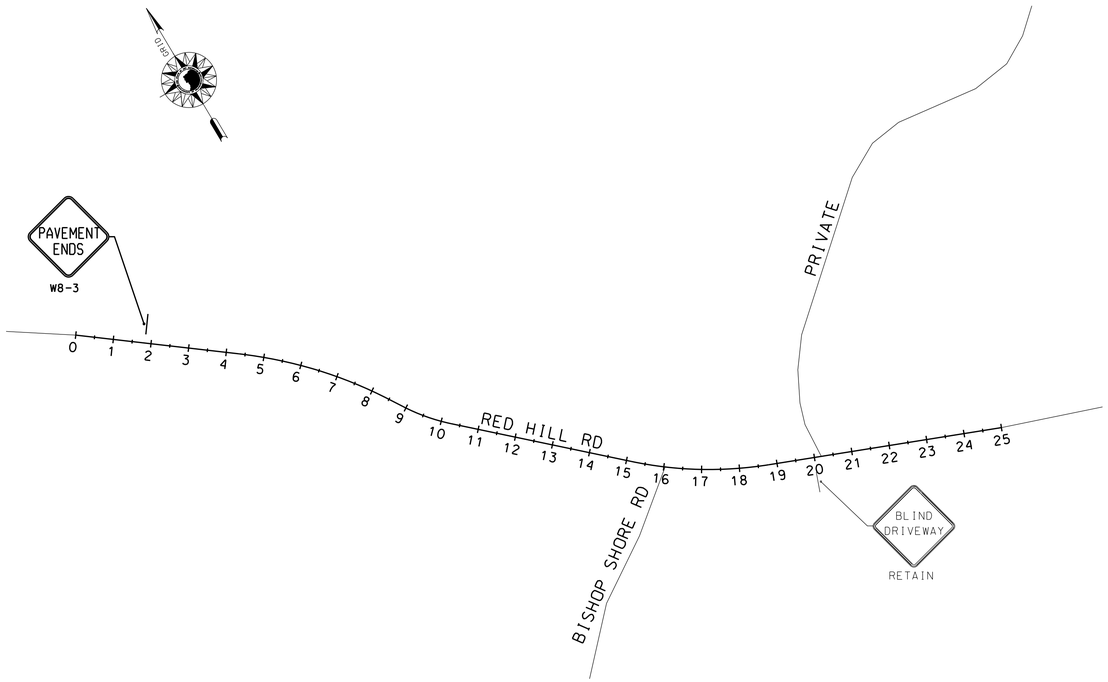

RED HILL ROAD

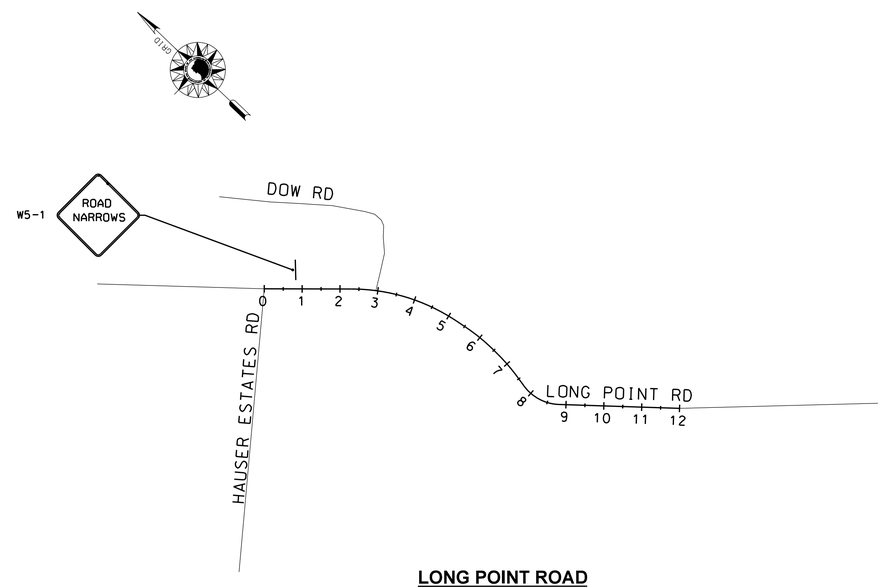

LONG POINT ROAD

200 0 200 400

SCALE IN FEET

LEGEND	
	PROPOSED SIGN
	EXISTING SIGN

CHA

11 King Court • Keene, NH 03431-4648
Main: (603) 357-2445 • www.chacompanies.com

STATE OF NEW HAMPSHIRE

DEPARTMENT OF TRANSPORTATION ∘ BUREAU OF HIGHWAY DESIGN

MOULTONBOROUGH SITE PLAN 7

MODEL NAME	DGN FILENAME	FEDERAL PROJECT NO.	STATE PROJECT NO.	SHEET NO.	TOTAL SHEETS
MOULT07	16416_PLAN_MOULTONBORO.dgn	X-A001(284)	16416	108	190

REVISIONS AFTER PROPOSAL			
NUMBER	DATE	STATION	DESCRIPTION

EXISTING DETAIL NHDOT	DATE 07/12	STATION	
NEW DESIGN N.H.B.	DATE 07/12	STATION	
SHEET CHECKED R.L.P.	DATE 07/12		
AS BUILT DETAILS	DATE		

PLOTTED DATED 7/27/2012

CHA PROJ. NO. 24327

FILE NAME = I:\24327\CADD_MSTN\CUTSHEET\16416_PLAN_MOULTONBORO.DGN

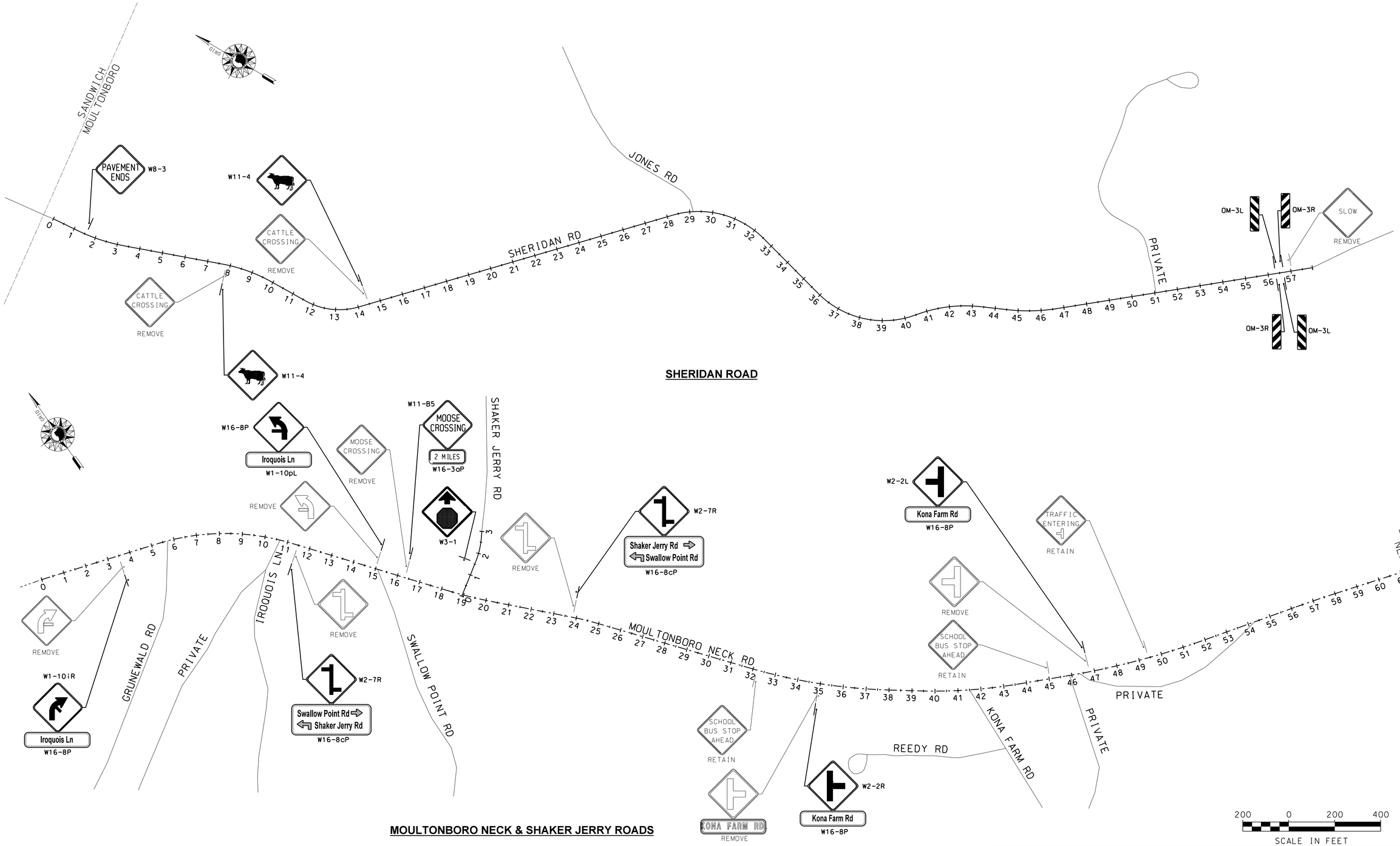

SHERIDAN ROAD

MOULTONBORO NECK & SHAKER JERRY ROADS

LEGEND	
	PROPOSED SIGN
	EXISTING SIGN

CHA
11 King Court • Keene, NH 03431-4648
Main: (603) 357-2445 • www.chacompanies.com

STATE OF NEW HAMPSHIRE
DEPARTMENT OF TRANSPORTATION ∘ BUREAU OF HIGHWAY DESIGN

MOULTONBOROUGH SITE PLAN 8

MODEL NAME	DGN FILENAME	FEDERAL PROJECT NO.	STATE PROJECT NO.	SHEET NO.	TOTAL SHEETS
MOULT08	16416_PLAN_MOULTONBORO.dgn	X-A001(284)	16416	109	190

EXISTING DETAIL	NHDOT	DATE	07/12
NEW DESIGN	N.H.B.	DATE	07/12
SHEET CHECKED	R.L.P.	DATE	07/12
AS BUILT DETAILS		DATE	

REVISIONS AFTER PROPOSAL

STATION	STATION	DESCRIPTION	NUMBER	DATE

CHA PROJ. NO. 24327

PLOTTED DATED 7/27/2012

FILE NAME • I:\24327\CADD_MSTN\CUTSHEET\16416_PLAN_MOULTONBORO.DGN

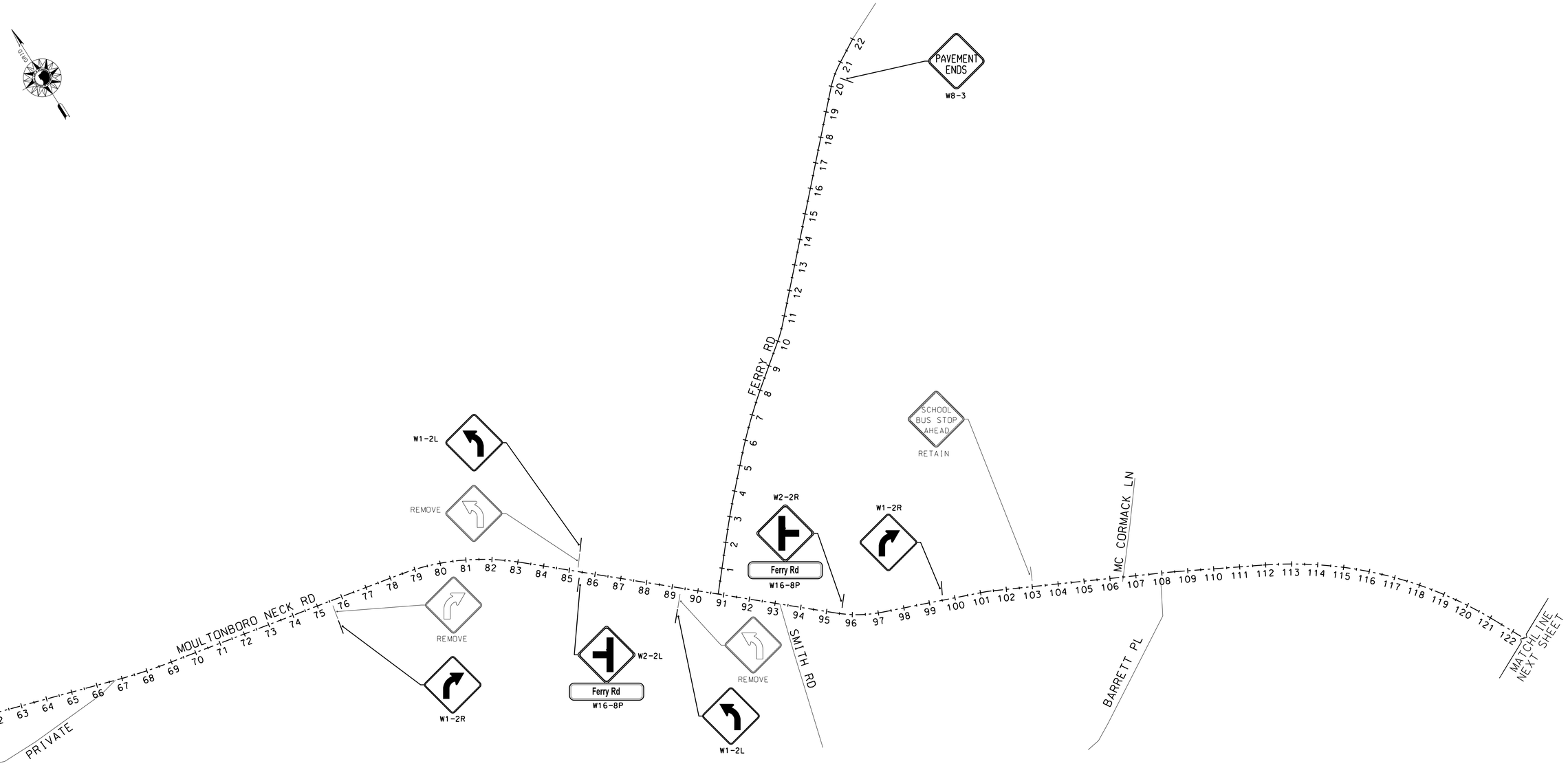

MOULTONBORO NECK & FERRY ROADS

LEGEND	
	PROPOSED SIGN
	EXISTING SIGN

200 0 200 400

SCALE IN FEET

CHA

11 King Court • Keene, NH 03431-4648
Main: (603) 357-2445 • www.chacompanies.com

STATE OF NEW HAMPSHIRE

DEPARTMENT OF TRANSPORTATION ∘ BUREAU OF HIGHWAY DESIGN

MOULTONBOROUGH SITE PLAN 9

MODEL NAME	DGN FILENAME	FEDERAL PROJECT NO.	STATE PROJECT NO.	SHEET NO.	TOTAL SHEETS
MOULT09	16416_PLAN_MOULTONBORO.dgn	X-A001(284)	16416	110	190

REVISIONS AFTER PROPOSAL

STATION	STATION	NUMBER	DATE	DESCRIPTION

EXISTING DETAIL	NHDOT	DATE	07/12
NEW DESIGN	N.H.B.	DATE	07/12
SHEET CHECKED	R.L.P.	DATE	07/12
AS BUILT DETAILS		DATE	

CHA PROJ. NO. 24327

PLOTTED DATED 7/27/2012

FILE NAME = I:\24327\CADD_MSTN\CUTSHEET\16416_PLAN_MOULTONBORO.DGN

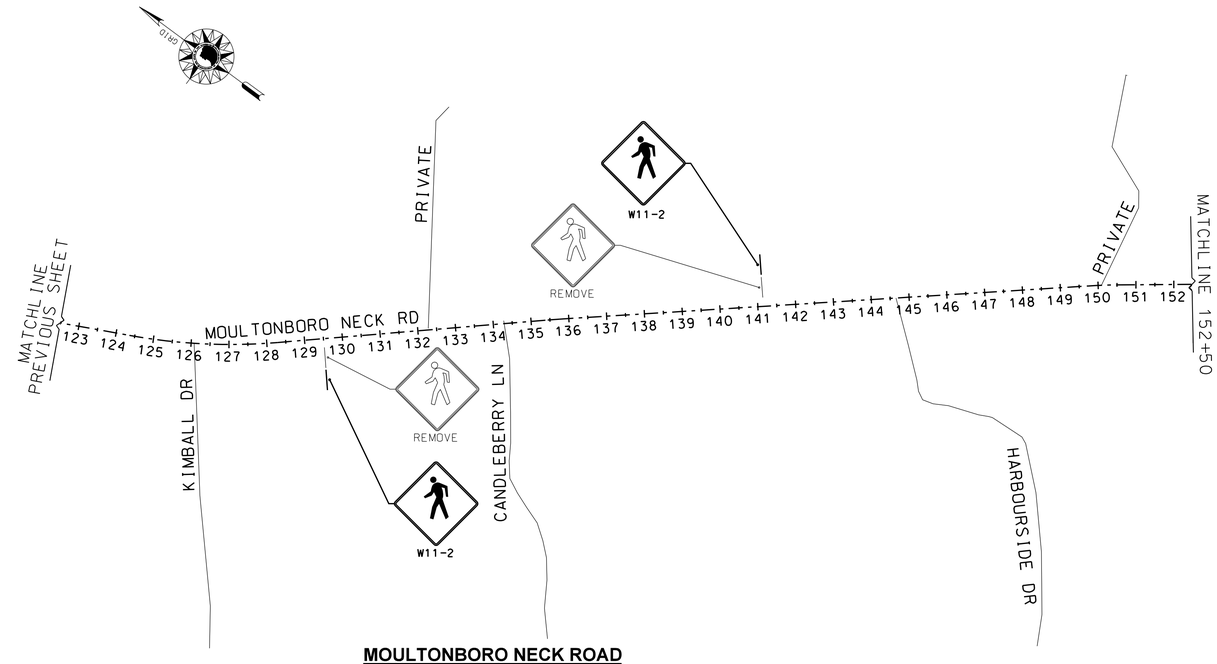

MOULTONBORO NECK ROAD

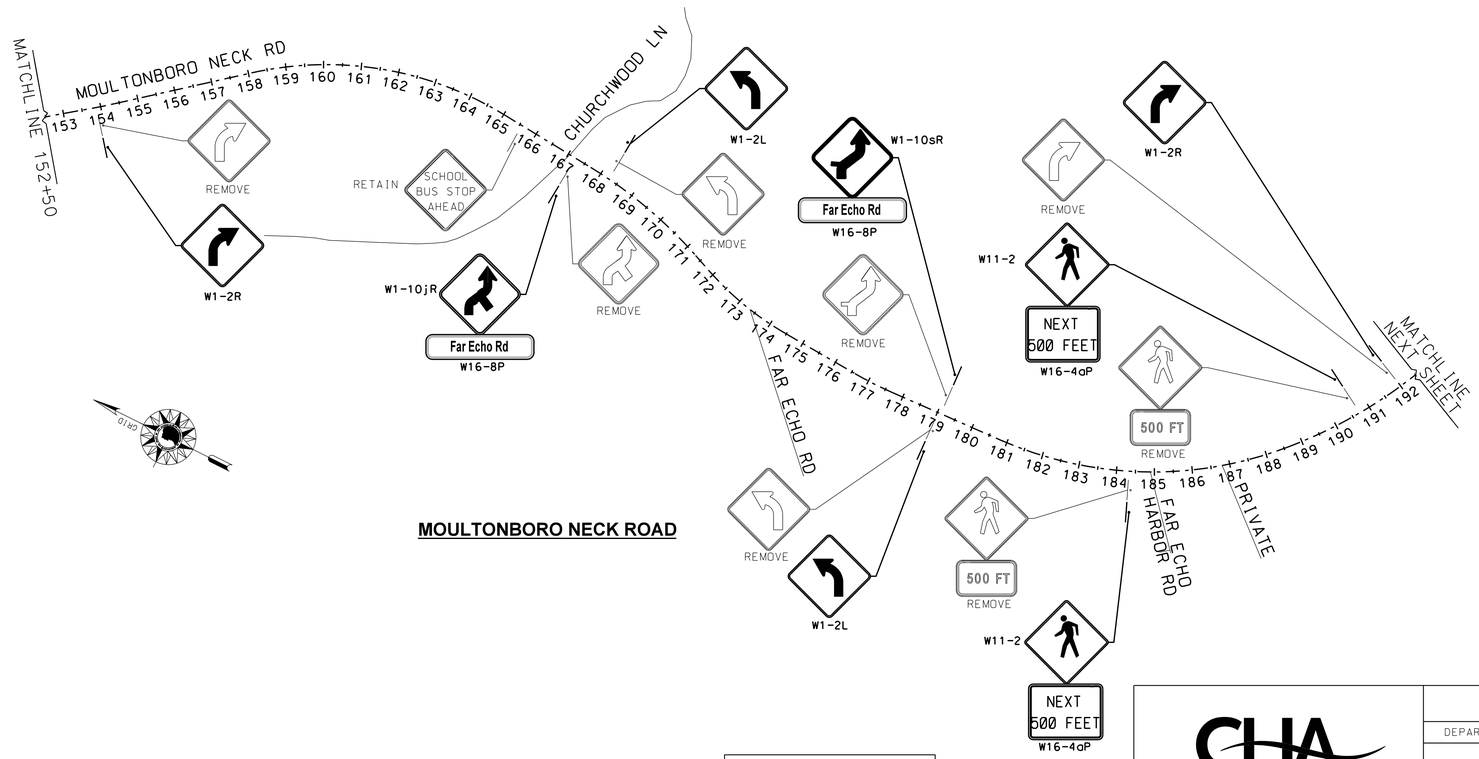

MOULTONBORO NECK ROAD

LEGEND	
	PROPOSED SIGN
	EXISTING SIGN

200 0 200 400

SCALE IN FEET

CHA

11 King Court • Keene, NH 03431-4648
Main: (603) 357-2445 • www.chacompanies.com

STATE OF NEW HAMPSHIRE

DEPARTMENT OF TRANSPORTATION ∘ BUREAU OF HIGHWAY DESIGN

MOULTONBOROUGH SITE PLAN 10

MODEL NAME	DGN FILENAME	FEDERAL PROJECT NO.	STATE PROJECT NO.	SHEET NO.	TOTAL SHEETS
MOULT10	16416_PLAN_MOULTONBORO.dgn	X-A001(284)	16416	111	190

EXISTING DETAIL NHDOT	DATE 07/12		
NEW DESIGN N.H.B.	DATE 07/12		
SHEET CHECKED R.L.P.	DATE 07/12		
AS BUILT DETAILS	DATE		

REVISIONS AFTER PROPOSAL

NUMBER	DATE	STATION	STATION	DESCRIPTION

PLOTTED DATED 7/27/2012

CHA PROJ. NO. 24327

FILE NAME = I:\24327\CADD_MSTN\CUTSHEET\16416_PLAN_MOULTONBORO.DGN

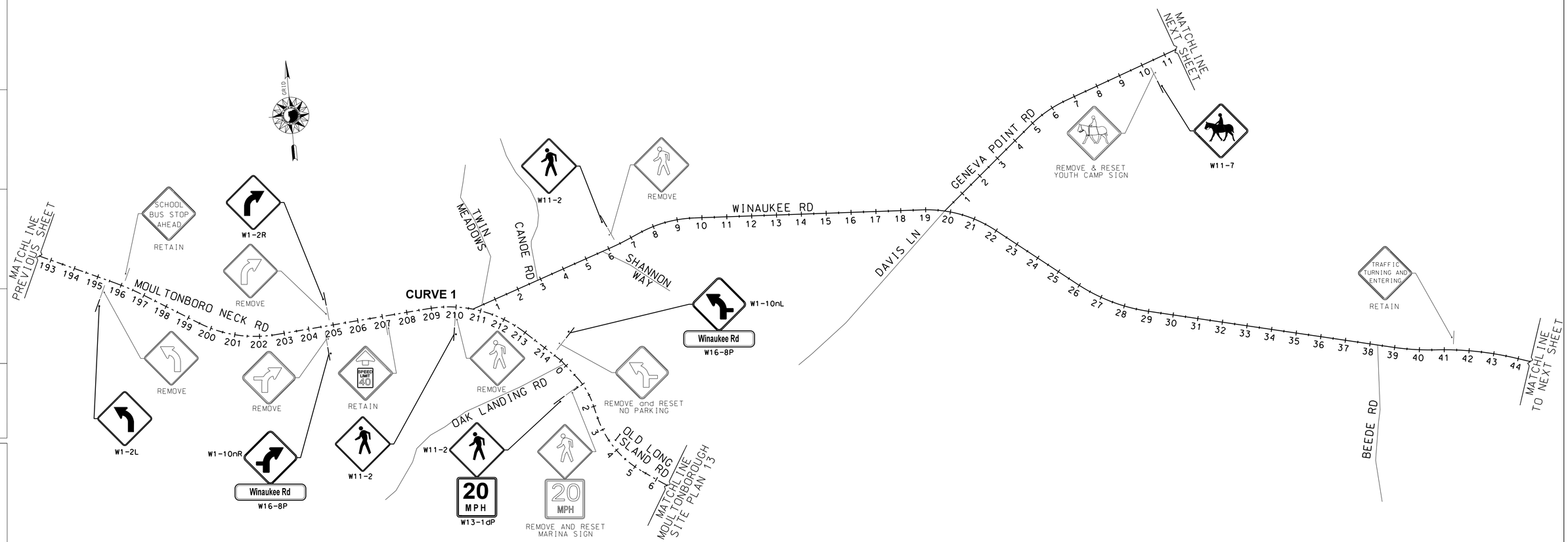

CURVE 1 - 40 MPH POSTED SPEED LIMIT BALL BANK

DIRECTION	SPEED	VALUE	LIMITING VALUE
E	40	12	12
W	40	12	12

*NO CHEVRONS OR ADVISORY PLAQUE REQUIRED

MOULTONBORO NECK, OLD LONG ISLAND, WINAUKEE & GENEVA POINT ROADS

LEGEND
PROPOSED SIGN
EXISTING SIGN

200 0 200 400
SCALE IN FEET

CHA
11 King Court • Keene, NH 03431-4648
Main: (603) 357-2445 • www.chacompanies.com

STATE OF NEW HAMPSHIRE
DEPARTMENT OF TRANSPORTATION ∘ BUREAU OF HIGHWAY DESIGN

MOULTONBOROUGH SITE PLAN 11

MODEL NAME	DGN FILENAME	FEDERAL PROJECT NO.	STATE PROJECT NO.	SHEET NO.	TOTAL SHEETS
MOULT11	16416_PLAN_MOULTONBORO.dgn	X-A001(284)	16416	112	190

NUMBER	DATE	STATION	DESCRIPTION

REVISIONS AFTER PROPOSAL

EXISTING DETAIL	NHDOT	DATE	07/12
NEW DESIGN	N.H.B.	DATE	07/12
SHEET CHECKED	R.L.P.	DATE	07/12
AS BUILT DETAILS		DATE	

PLOTTED DATED 7/27/2012

CHA PROJ. NO. 24327

FILE NAME - I:\24327\CADD_MSTN\CUTSHEET\16416_PLAN_MOULTONBORO.DGN

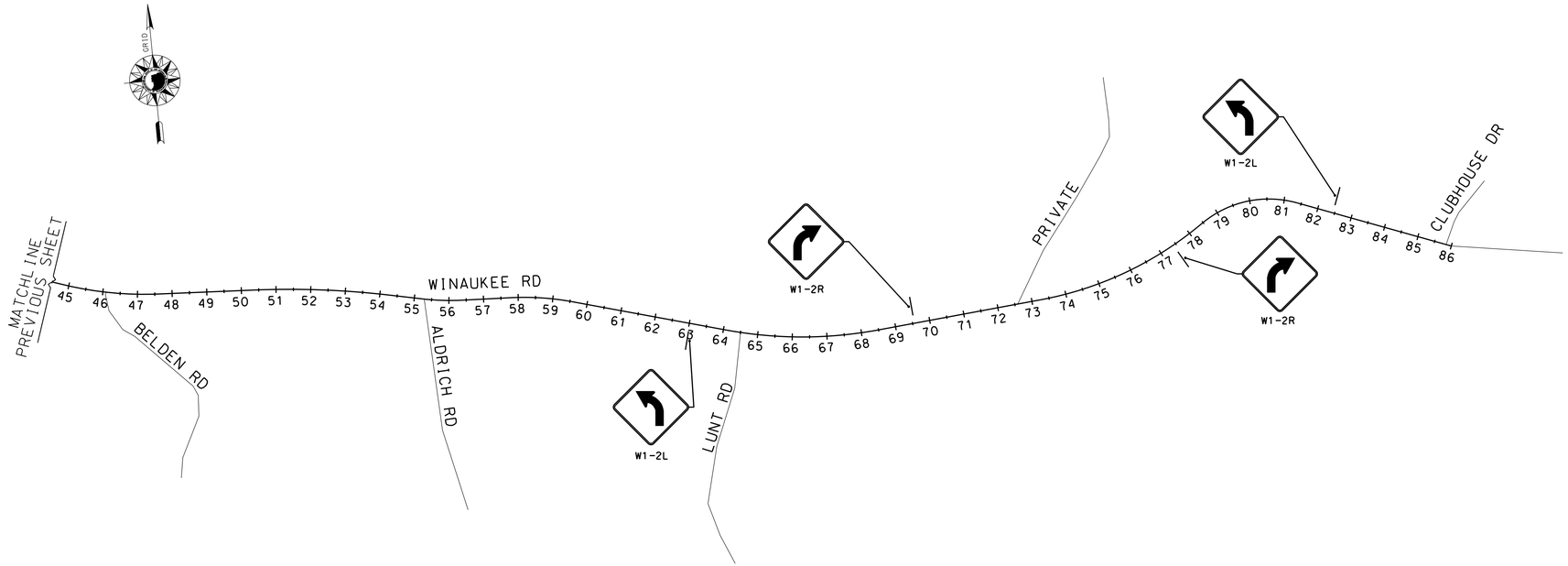

WINAUKEE ROAD

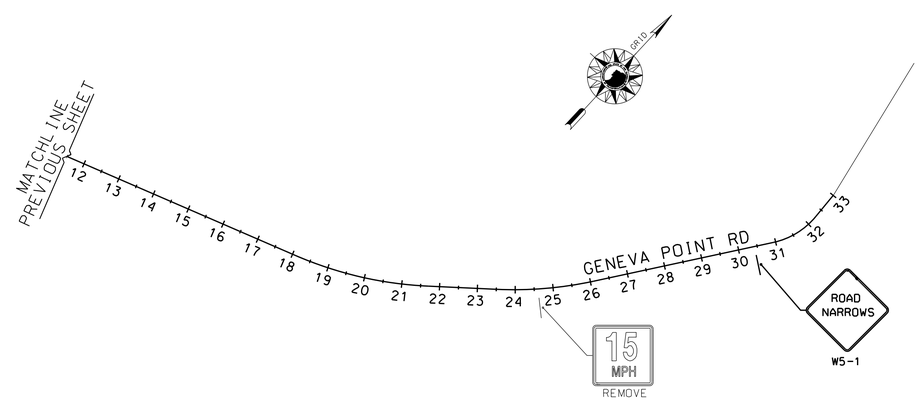

GENEVA POINT ROAD

LEGEND	
⊸	PROPOSED SIGN
⊸	EXISTING SIGN

200 0 200 400

SCALE IN FEET

CHA

11 King Court • Keene, NH 03431-4648
Main: (603) 357-2445 • www.chacompanies.com

STATE OF NEW HAMPSHIRE

DEPARTMENT OF TRANSPORTATION ∘ BUREAU OF HIGHWAY DESIGN

MOULTONBOROUGH SITE PLAN 12

MODEL NAME	DGN FILENAME	FEDERAL PROJECT NO.	STATE PROJECT NO.	SHEET NO.	TOTAL SHEETS
MOULT12	16416_PLAN_MOULTONBORO.dgn	X-A001(284)	16416	113	190

		DATE	
EXISTING DETAIL	NHDOT	07/12	
NEW DESIGN	N.H.B.	07/12	
SHEET CHECKED	R.L.P.	07/12	
AS BUILT DETAILS		DATE	

REVISIONS AFTER PROPOSAL

NUMBER	DATE	STATION	STATION	DESCRIPTION

CHA PROJ. NO. 24327

PLOTTED DATED 7/27/2012

FILE NAME = I:\24327\CADD_MSTN\CUTSHEET\16416_PLAN_MOULTONBORO.DGN

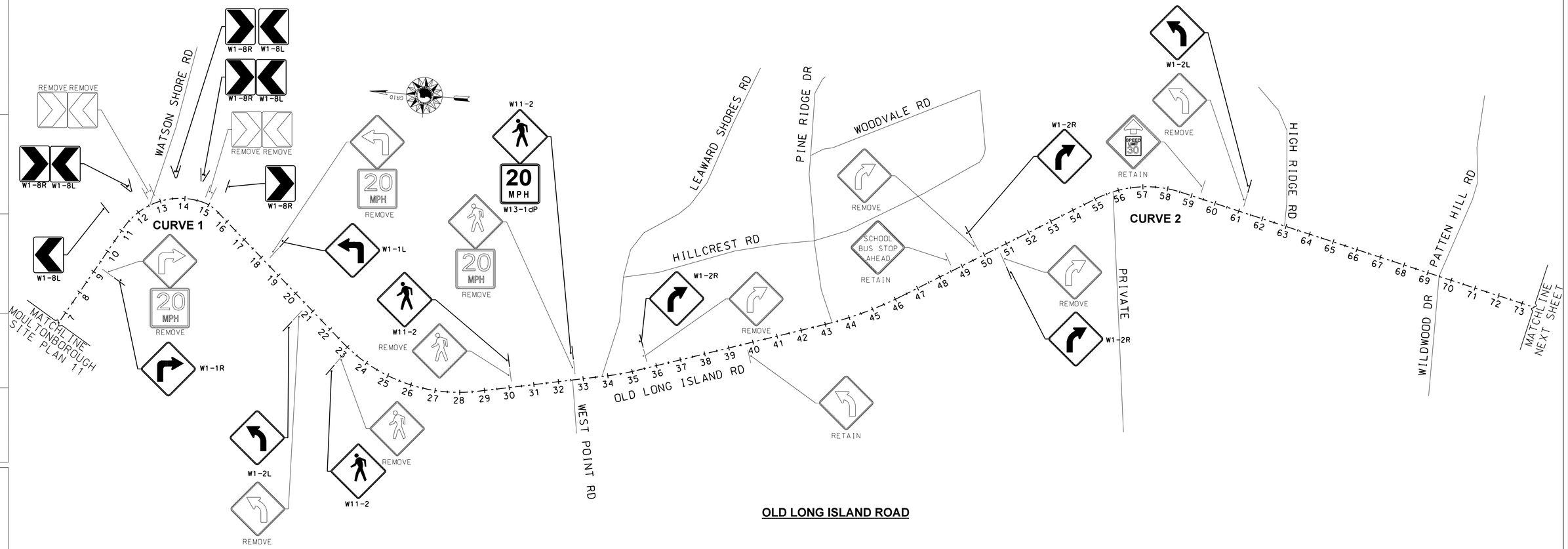

OLD LONG ISLAND ROAD

CURVE 1 - 30 MPH POSTED SPEED LIMIT
BALL BANK

DIRECTION	SPEED	VALUE	LIMITING VALUE
S	30	14	14
S	25	10	16
N	30	14	14
N	25	10	16
S	25	10	16

***NO CHEVRONS OR ADVISORY PLAQUE REQUIRED**
REPLACE EXISTING CHEVRONS IN KIND TO MAINTAIN DRIVER EXPECTATIONS

CURVE 2 - 40 MPH POSTED SPEED LIMIT
BALL BANK

DIRECTION	SPEED	VALUE	LIMITING VALUE
N	40	14	12
S	35	12	12
N	35	12	12
S	35	12	12
N	35	12	12

***NO CHEVRONS OR ADVISORY PLAQUE REQUIRED**

LEGEND	
	PROPOSED SIGN
	EXISTING SIGN

200 0 200 400
SCALE IN FEET

CHA
11 King Court • Keene, NH 03431-4648
Main: (603) 357-2445 • www.chacompanies.com

STATE OF NEW HAMPSHIRE
DEPARTMENT OF TRANSPORTATION ∘ BUREAU OF HIGHWAY DESIGN

MOULTONBOROUGH SITE PLAN 13

MODEL NAME	DGN FILENAME	FEDERAL PROJECT NO.	STATE PROJECT NO.	SHEET NO.	TOTAL SHEETS
MOULT13	16416_PLAN_MOULTONBORO.dgn	X-A001(284)	16416	114	190

EXISTING DETAIL	NHDOT	DATE	07/12
NEW DESIGN	N.H.B.	DATE	07/12
SHEET CHECKED	R.L.P.	DATE	07/12
AS BUILT DETAILS		DATE	

NUMBER	DATE	STATION	STATION	DESCRIPTION

REVISIONS AFTER PROPOSAL

CHA PROJ. NO. 24327

PLOTTED DATED 7/27/2012

FILE NAME • I:\24327\CADD_MSTN\CUTSHEET\16416_PLAN_MOULTONBORO.DGN

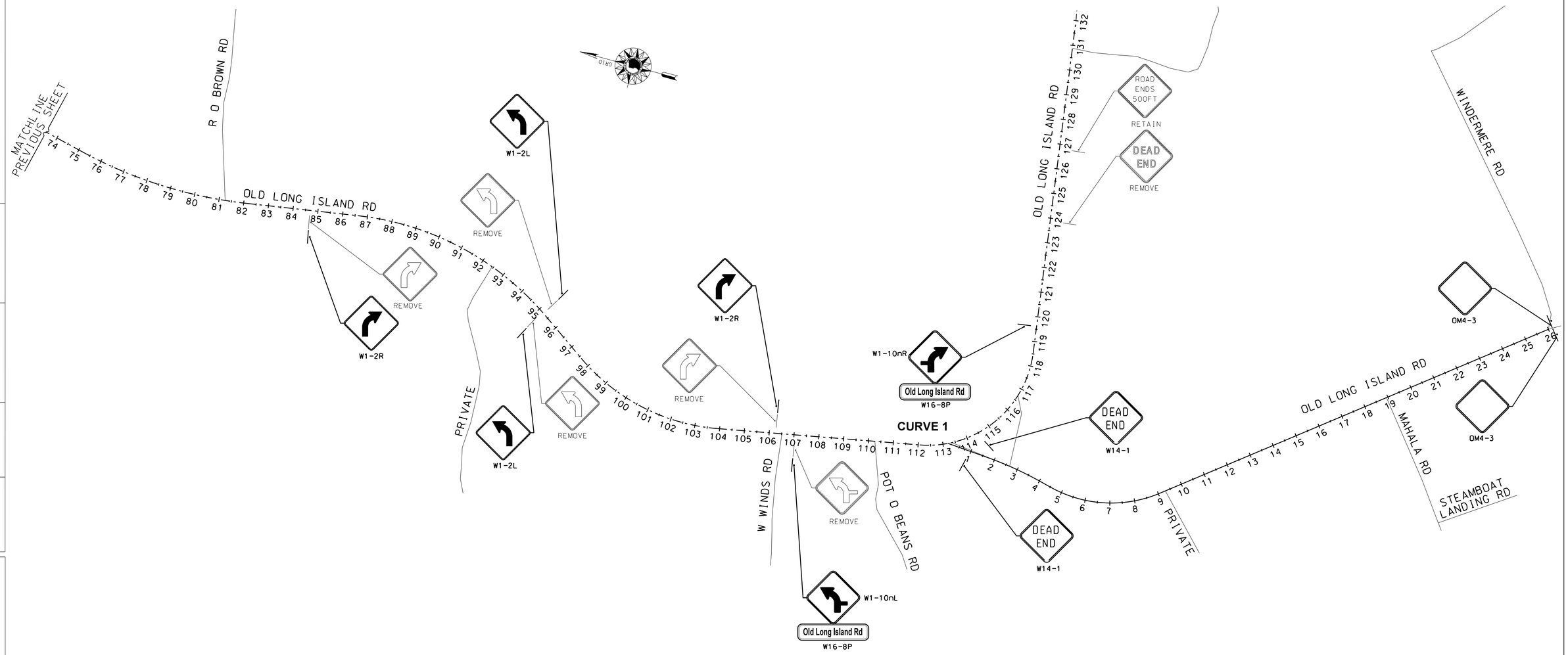

OLD LONG ISLAND ROAD

CURVE 1 - 40 MPH POSTED SPEED LIMIT
BALL BANK

DIRECTION	SPEED	VALUE	LIMITING VALUE
S	40	14	12
N	35	12	12
S	35	12	12
N	35	12	12
S	35	12	12

***NO ADVISORY PLAQUE OR CHEVRONS REQUIRED**

LEGEND
PROPOSED SIGN
EXISTING SIGN

200 0 200 400
SCALE IN FEET

CHA
11 King Court • Keene, NH 03431-4648
Main: (603) 357-2445 • www.chacompanies.com

STATE OF NEW HAMPSHIRE
DEPARTMENT OF TRANSPORTATION ◦ BUREAU OF HIGHWAY DESIGN
MOULTONBOROUGH SITE PLAN 14

MODEL NAME	DGN FILENAME	FEDERAL PROJECT NO.	STATE PROJECT NO.	SHEET NO.	TOTAL SHEETS
MOULT14	16416_PLAN_MOULTONBORO.dgn	X-A001(284)	16416	115	190

REVISIONS AFTER PROPOSAL			
NUMBER	DATE	STATION	DESCRIPTION

EXISTING DETAIL	NHDOT	DATE	07/12
NEW DESIGN	N.H.B.	DATE	07/12
SHEET CHECKED	R.L.P.	DATE	07/12
AS BUILT DETAILS		DATE	

FILE NAME = I:\24327\CADD_MSTN\CUTSHEET\16416_PLAN_MOULTONBORO.DGN
PLOTTED DATED 7/27/2012
CHA PROJ. NO. 24327

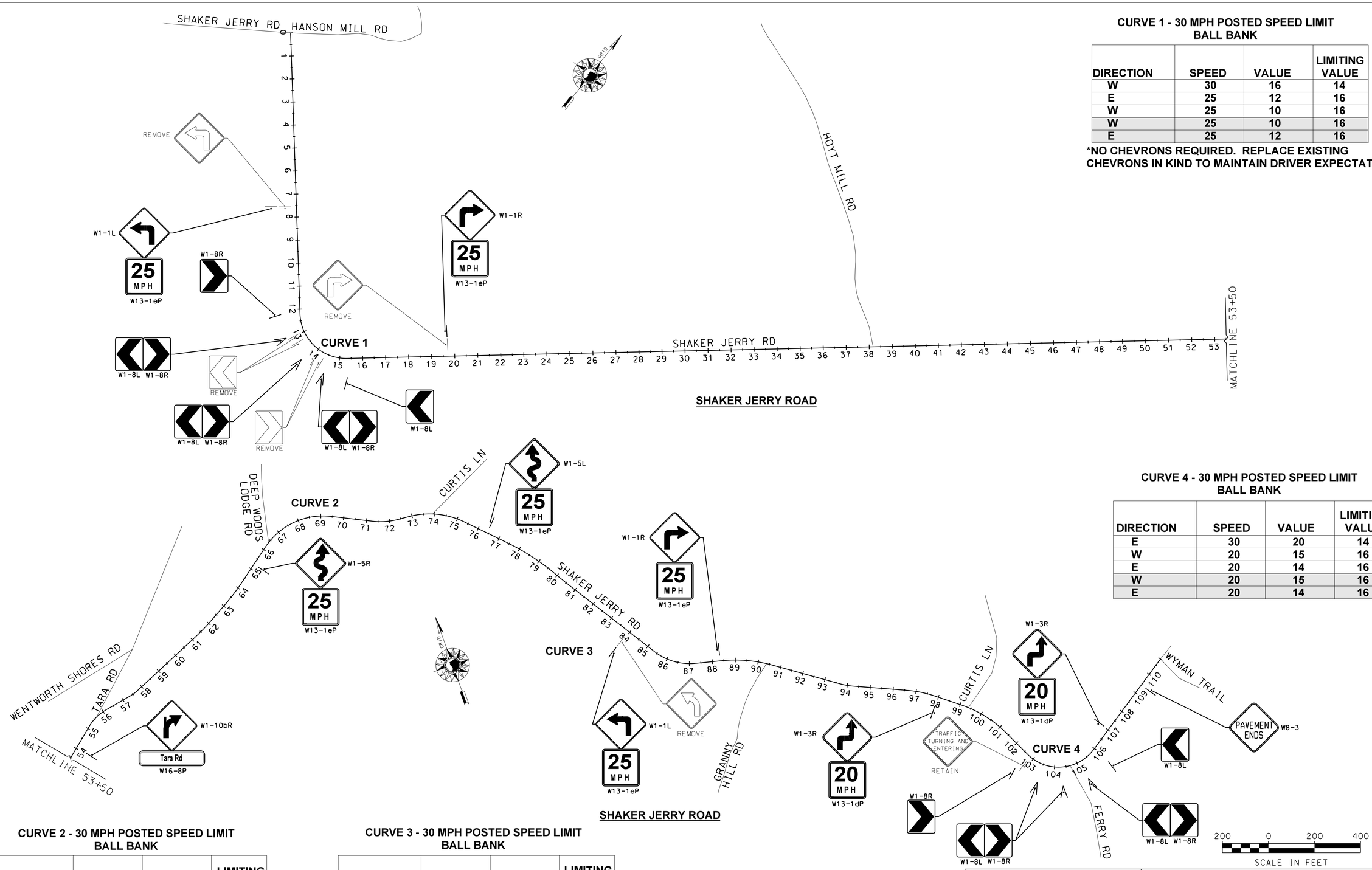

CURVE 1 - 30 MPH POSTED SPEED LIMIT BALL BANK

DIRECTION	SPEED	VALUE	LIMITING VALUE
W	30	16	14
E	25	12	16
W	25	10	16
W	25	10	16
E	25	12	16

*NO CHEVRONS REQUIRED. REPLACE EXISTING CHEVRONS IN KIND TO MAINTAIN DRIVER EXPECTATIONS

CURVE 4 - 30 MPH POSTED SPEED LIMIT BALL BANK

DIRECTION	SPEED	VALUE	LIMITING VALUE
E	30	20	14
W	20	15	16
E	20	14	16
W	20	15	16
E	20	14	16

CURVE 2 - 30 MPH POSTED SPEED LIMIT BALL BANK

DIRECTION	SPEED	VALUE	LIMITING VALUE
E	30	15	14
W	25	10	16
E	25	12	16
E	25	12	16
W	25	10	16

*NO CHEVRONS REQUIRED.

CURVE 3 - 30 MPH POSTED SPEED LIMIT BALL BANK

DIRECTION	SPEED	VALUE	LIMITING VALUE
E	30	14	14
W	30	18	14
E	25	10	16
W	25	14	16
W	25	14	16

*NO CHEVRONS REQUIRED.

LEGEND
PROPOSED SIGN
EXISTING SIGN

CHA
11 King Court • Keene, NH 03431-4648
Main: (603) 357-2445 • www.chacompanies.com

STATE OF NEW HAMPSHIRE
DEPARTMENT OF TRANSPORTATION • BUREAU OF HIGHWAY DESIGN

MOULTONBOROUGH SITE PLAN 15

MODEL NAME	DGN FILENAME	FEDERAL PROJECT NO.	STATE PROJECT NO.	SHEET NO.	TOTAL SHEETS
MOULT15	16416_PLAN_MOULTONBORO.dgn	X-A001(284)	16416	116	190

REVISIONS AFTER PROPOSAL

STATION	STATION	DESCRIPTION	NUMBER	DATE

EXISTING DETAIL	NHDOT	DATE	07/12
NEW DESIGN	N.H.B.	DATE	07/12
SHEET CHECKED	R.L.P.	DATE	07/12
AS BUILT DETAILS		DATE	

CHA PROJ. NO. 24327

PLOTTED DATED 7/27/2012

FILE NAME - I:\24327\CADD_MSTN\CUTSHEET\16416_PLAN_MOULTONBORO.DGN

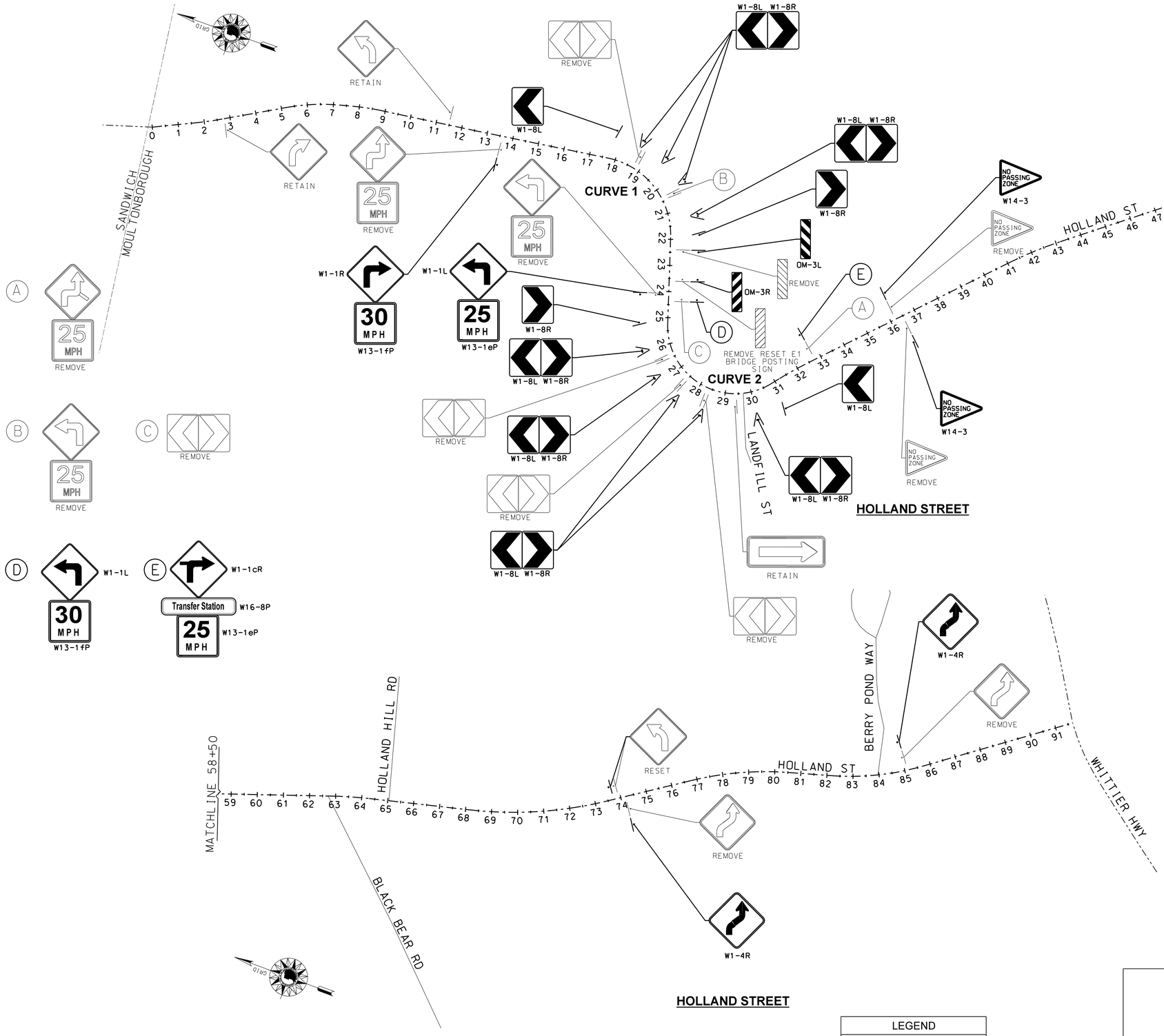

CURVE 1 - 40 MPH POSTED SPEED LIMIT
BALL BANK

DIRECTION	SPEED	VALUE	LIMITING VALUE
N	35	15	12
S	35	15	12
N	30	10	14
S	30	10	14
N	30	10	14
S	30	10	14

CURVE 2 - 40 MPH POSTED SPEED LIMIT
BALL BANK

DIRECTION	SPEED	VALUE	LIMITING VALUE
N	35	20	12
S	30	15	14
N	25	14	16
S	25	10	16
N	25	14	16
S	25	10	16

LEGEND

- PROPOSED SIGN
- EXISTING SIGN

200 0 200 400
SCALE IN FEET

CHA
11 King Court • Keene, NH 03431-4648
Main: (603) 357-2445 • www.chacompanies.com

STATE OF NEW HAMPSHIRE
DEPARTMENT OF TRANSPORTATION ∘ BUREAU OF HIGHWAY DESIGN

MOULTONBOROUGH SITE PLAN 16

MODEL NAME	DGN FILENAME	FEDERAL PROJECT NO.	STATE PROJECT NO.	SHEET NO.	TOTAL SHEETS
MOULT16	16416_PLAN_MOULTONBORO.dgn	X-A001(284)	16416	117	190

EXISTING DETAIL NHDOT	DATE 07/12		
NEW DESIGN N.H.B.	DATE 07/12		
SHEET CHECKED R.L.P.	DATE 07/12		
AS BUILT DETAILS	DATE		

NUMBER	DATE	STATION	STATION	DESCRIPTION

REVISIONS AFTER PROPOSAL

CHA PROJ. NO. 24327

PLOTTED DATED 7/27/2012

FILE NAME = I:\24327\CADD_MSTN\CUTSHEET\16416_PLAN_MOULTONBORO.DGN

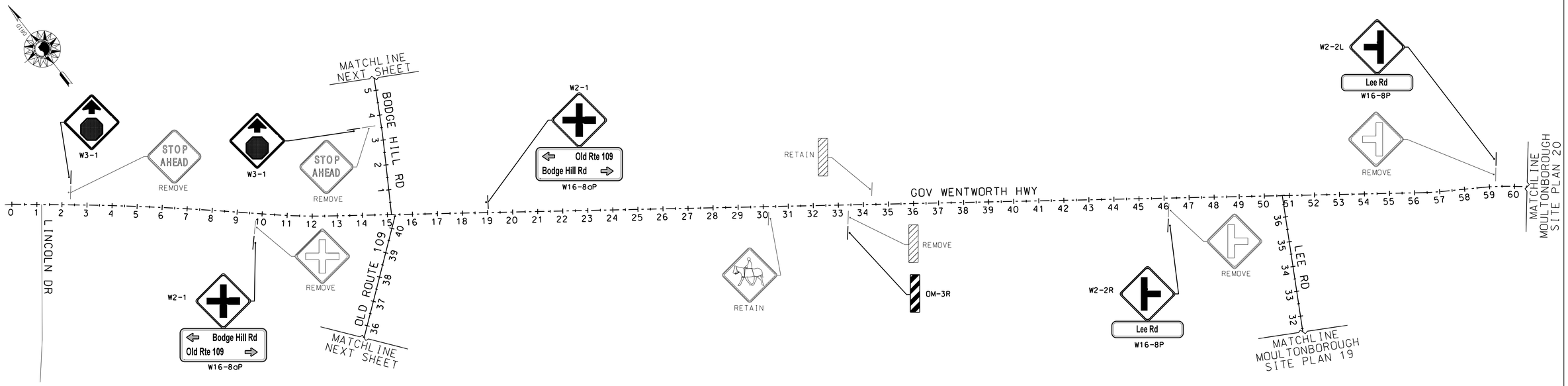

GOVERNOR WENTWORTH HIGHWAY, OLD ROUTE 109, BODGE HILL & LEE ROADS

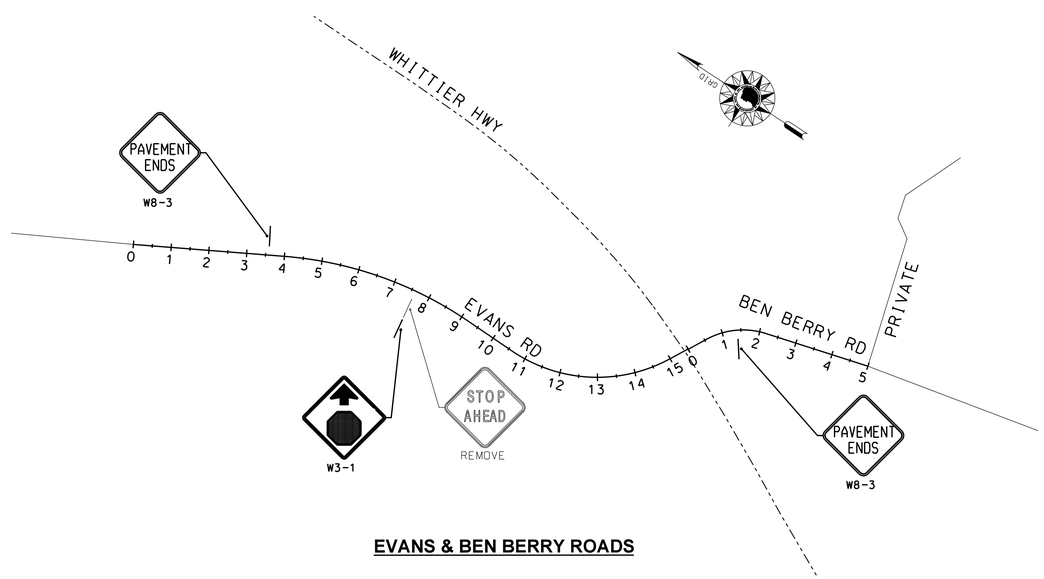

EVANS & BEN BERRY ROADS

LEGEND	
⊸	PROPOSED SIGN
⊸	EXISTING SIGN

200 0 200 400
SCALE IN FEET

CHA
11 King Court • Keene, NH 03431-4648
Main: (603) 357-2445 • www.chacompanies.com

STATE OF NEW HAMPSHIRE
DEPARTMENT OF TRANSPORTATION ∘ BUREAU OF HIGHWAY DESIGN

MOULTONBOROUGH SITE PLAN 17

MODEL NAME	DGN FILENAME	FEDERAL PROJECT NO.	STATE PROJECT NO.	SHEET NO.	TOTAL SHEETS
MOULT17	16416_PLAN_MOULTONBORO.dgn	X-A001(284)	16416	118	190

EXISTING DETAIL NHDOT	DATE 07/12		
NEW DESIGN N.H.B.	DATE 07/12		
SHEET CHECKED R.L.P.	DATE 07/12		
AS BUILT DETAILS	DATE		

NUMBER	DATE	STATION	DESCRIPTION

REVISIONS AFTER PROPOSAL

PLOTTED DATED 7/27/2012

FILE NAME = I:\24327\CADD_MSTN\CUTSHEET\16416_PLAN_MOULTONBORO.DGN

CHA PROJ. NO. 24327

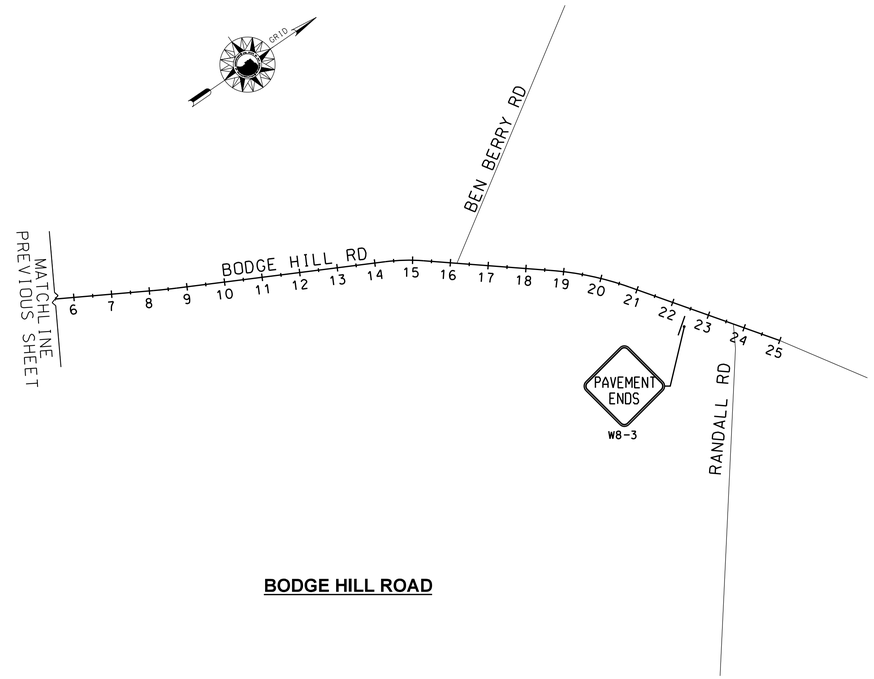

BODGE HILL ROAD

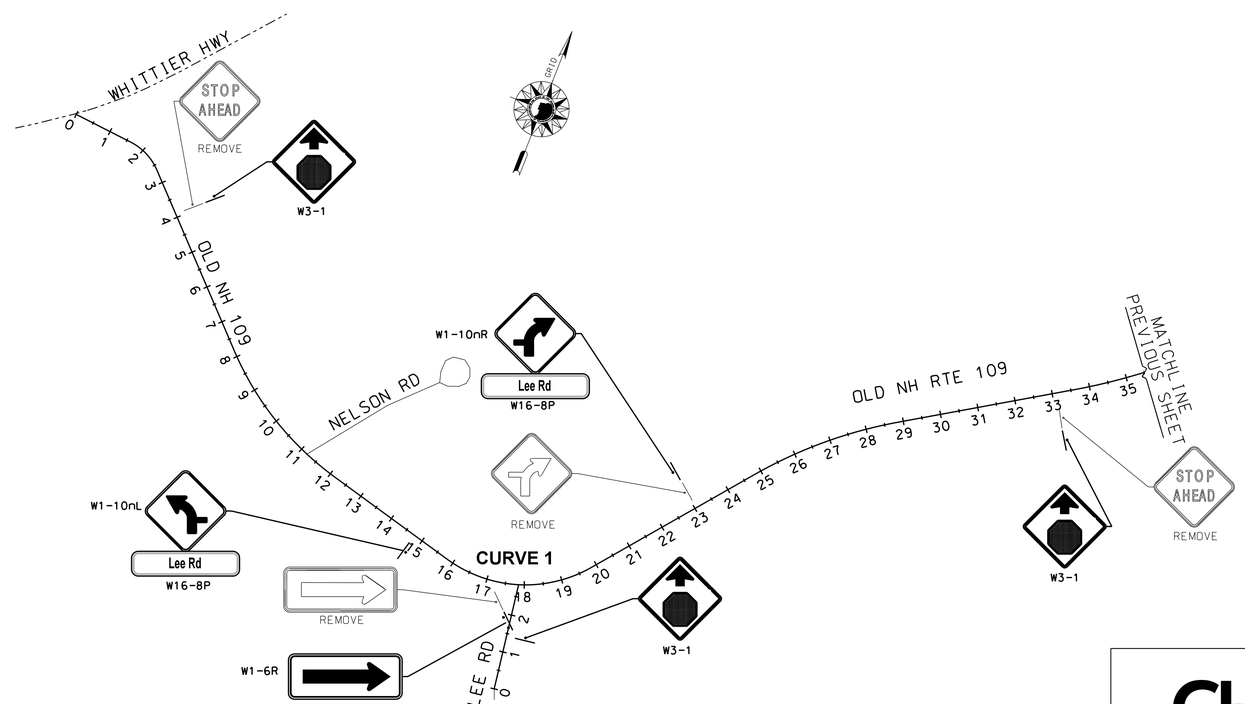

OLD NH ROUTE 109 & LEE ROAD

CURVE 1 - 30 MPH POSTED SPEED LIMIT
BALL BANK

DIRECTION	SPEED	VALUE	LIMITING VALUE
W	30	10	14
E	30	10	14

***NO CHEVRONS REQUIRED. REPLACE W1-6 IN KIND TO MAINTAIN DRIVER EXPECTATIONS.**

LEGEND	
	PROPOSED SIGN
	EXISTING SIGN

200 0 200 400
SCALE IN FEET

CHA
11 King Court • Keene, NH 03431-4648
Main: (603) 357-2445 • www.chacompanies.com

STATE OF NEW HAMPSHIRE
DEPARTMENT OF TRANSPORTATION ∘ BUREAU OF HIGHWAY DESIGN

MOULTONBOROUGH SITE PLAN 18

MODEL NAME	DGN FILENAME	FEDERAL PROJECT NO.	STATE PROJECT NO.	SHEET NO.	TOTAL SHEETS
MOULT18	16416_PLAN_MOULTONBORO.dgn	X-A001(284)	16416	119	190

REVISIONS AFTER PROPOSAL			
STATION	STATION	DATE	DESCRIPTION

NUMBER	DATE

EXISTING DETAIL NHDOT	DATE 07/12	
NEW DESIGN N.H.B.	DATE 07/12	
SHEET CHECKED R.L.P.	DATE 07/12	
AS BUILT DETAILS	DATE	

CHA PROJ. NO. 24327

PLOTTED DATED 7/27/2012

FILE NAME = I:\24327\CADD_MSTN\CUTSHEET\16416_PLAN_MOULTONBORO.DGN

CURVE 1 - 30 MPH POSTED SPEED LIMIT
BALL BANK

DIRECTION	SPEED	VALUE	LIMITING VALUE
W	30	20	14
E	20	14	16
W	20	12	16
E	25	16	16
W	20	12	16
E	20	14	16

***WEST BOUND REQUIRES 20 MPH ADVISORY PLAQUE AND CHEVRONS. PLACE SAME ADVISORY IN BOTH DIRECTIONS.**

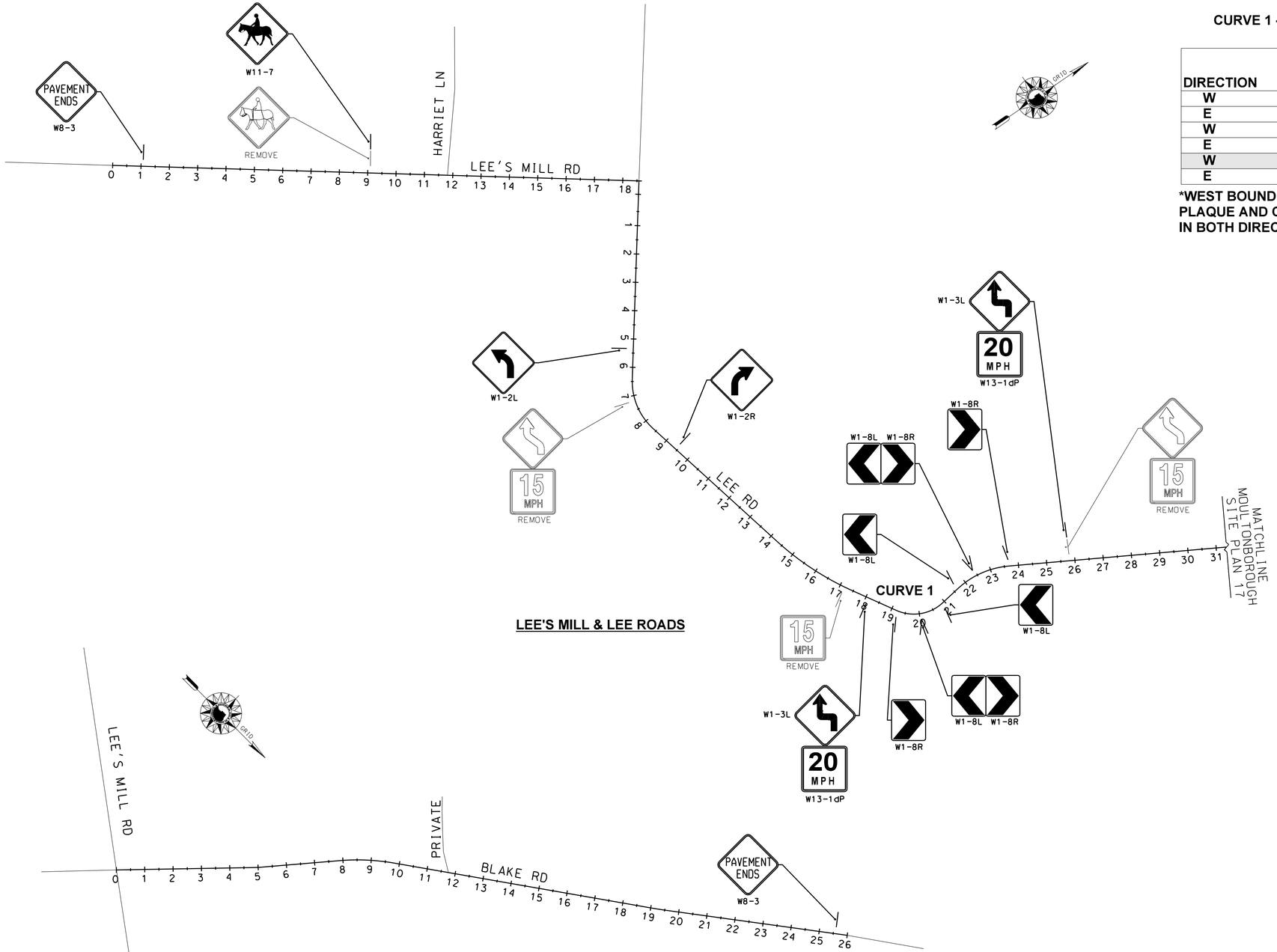

LEE'S MILL & LEE ROADS

BLAKE ROAD

LEGEND	
	PROPOSED SIGN
	EXISTING SIGN

200 0 200 400
SCALE IN FEET

CHA
11 King Court • Keene, NH 03431-4648
Main: (603) 357-2445 • www.chacompanies.com

STATE OF NEW HAMPSHIRE
DEPARTMENT OF TRANSPORTATION ∘ BUREAU OF HIGHWAY DESIGN

MOULTONBOROUGH SITE PLAN 19

MODEL NAME	DGN FILENAME	FEDERAL PROJECT NO.	STATE PROJECT NO.	SHEET NO.	TOTAL SHEETS
MOULT19	16416_PLAN_MOULTONBORO.dgn	X-A001(284)	16416	120	190

EXISTING DETAIL NHDOT	DATE 07/12		
NEW DESIGN N.H.B.	DATE 07/12		
SHEET CHECKED R.L.P.	DATE 07/12		
AS BUILT DETAILS	DATE		

NUMBER	DATE	STATION	STATION	DESCRIPTION

REVISIONS AFTER PROPOSAL

CHA PROJ. NO. 24327

PLOTTED DATED 7/27/2012

FILE NAME = I:\24327\CADD\MSTN\CUTSHEET\16416_PLAN_MOULTONBORO.DGN

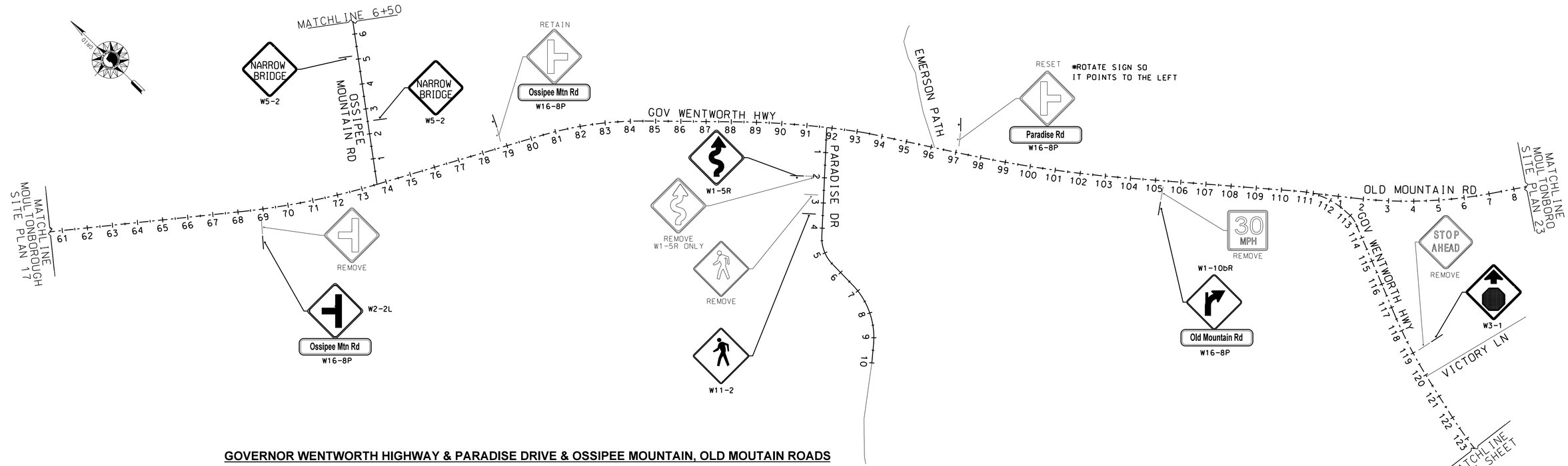

GOVERNOR WENTWORTH HIGHWAY & PARADISE DRIVE & OSSIPEE MOUNTAIN, OLD MOUTAIN ROADS

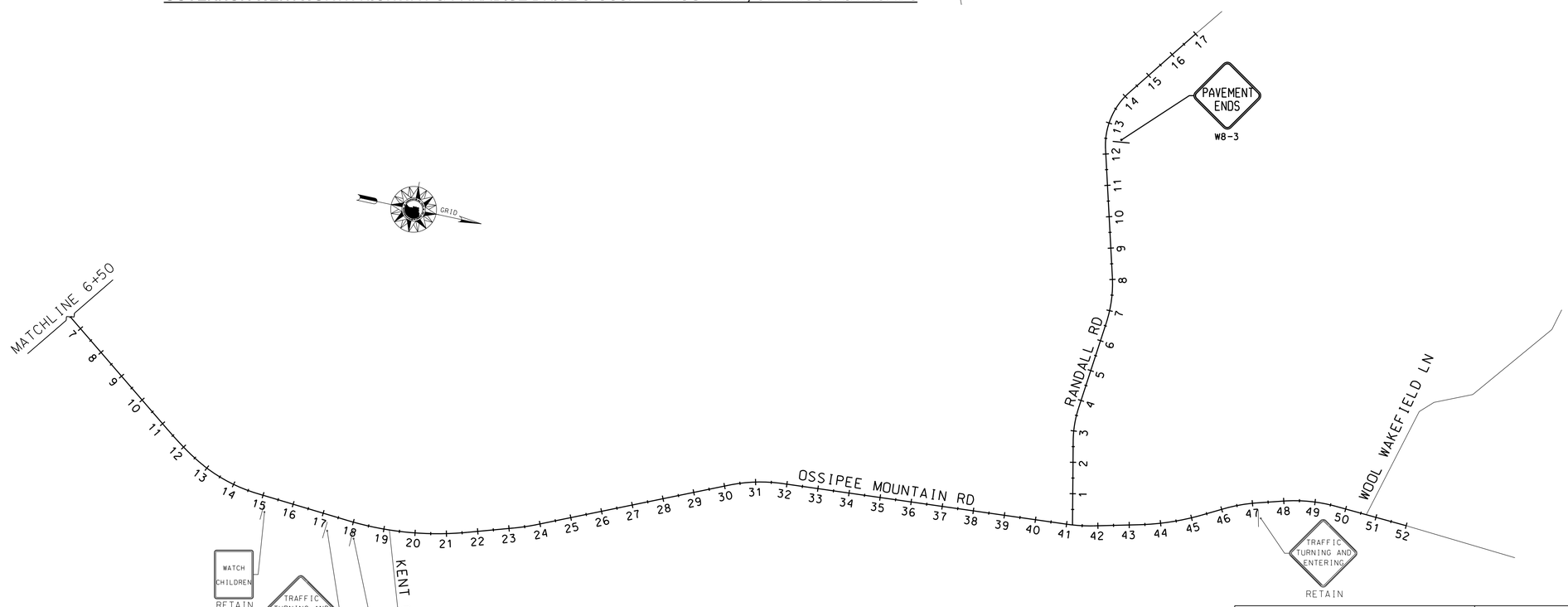

OSSIPEE MOUNTAIN & RANDALL ROADS

LEGEND	
	PROPOSED SIGN
	EXISTING SIGN

200 0 200 400
SCALE IN FEET

CHA
11 King Court • Keene, NH 03431-4648
Main: (603) 357-2445 • www.chacompanies.com

STATE OF NEW HAMPSHIRE
DEPARTMENT OF TRANSPORTATION • BUREAU OF HIGHWAY DESIGN

MOULTONBOROUGH SITE PLAN 20

MODEL NAME	DGN FILENAME	FEDERAL PROJECT NO.	STATE PROJECT NO.	SHEET NO.	TOTAL SHEETS
MOULT20	16416_PLAN_MOULTONBORO.dgn	X-A001(284)	16416	121	190

EXISTING DETAIL NHDOT	DATE 07/12		
NEW DESIGN N.H.B.	DATE 07/12		
SHEET CHECKED R.L.P.	DATE 07/12		
AS BUILT DETAILS	DATE		

NUMBER	DATE	STATION	STATION	DESCRIPTION
				REVISIONS AFTER PROPOSAL

PLOTTED DATED 7/27/2012

CHA PROJ. NO. 24327

FILE NAME • I:\24327\CADD_MSTN\CUTSHEET\16416_PLAN_MOULTONBORO.DGN

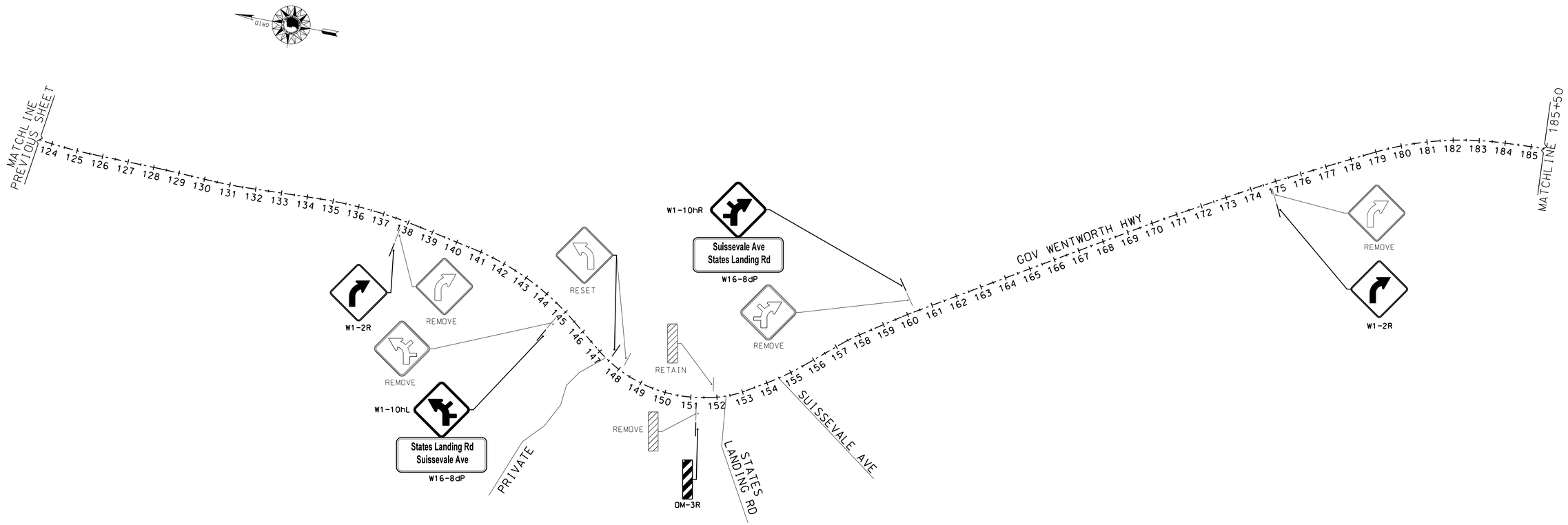

GOVERNOR WENTWORTH HIGHWAY

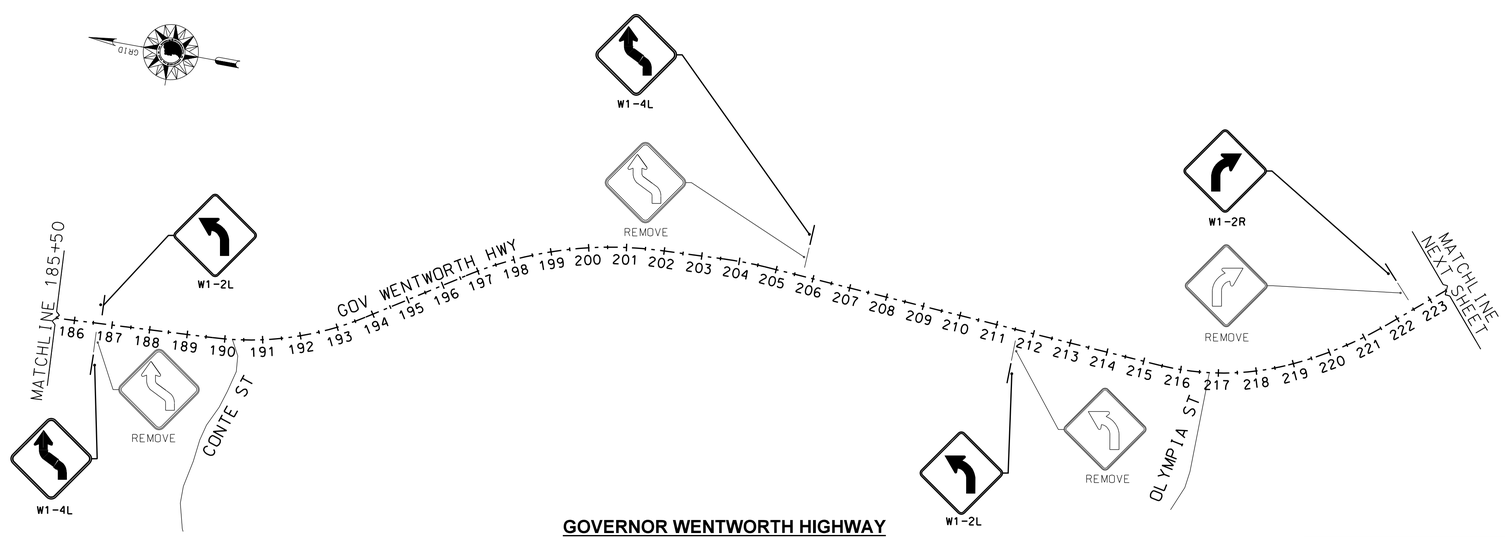

GOVERNOR WENTWORTH HIGHWAY

200 0 200 400

SCALE IN FEET

LEGEND
PROPOSED SIGN
EXISTING SIGN

CHA

11 King Court • Keene, NH 03431-4648
Main: (603) 357-2445 • www.chacompanies.com

STATE OF NEW HAMPSHIRE

DEPARTMENT OF TRANSPORTATION ∘ BUREAU OF HIGHWAY DESIGN

MOULTONBOROUGH SITE PLAN 21

MODEL NAME	DGN FILENAME	FEDERAL PROJECT NO.	STATE PROJECT NO.	SHEET NO.	TOTAL SHEETS
MOULT21	16416_PLAN_MOULTONBORO.dgn	X-A001(284)	16416	122	190

		DATE
EXISTING DETAIL	NHDOT	07/12
NEW DESIGN	N.H.B.	07/12
SHEET CHECKED	R.L.P.	07/12
AS BUILT DETAILS		DATE

REVISIONS AFTER PROPOSAL

STATION	STATION	DESCRIPTION	NUMBER	DATE

CHA PROJ. NO. 24327

PLOTTED DATED 7/27/2012

FILE NAME = I:\24327\CADD_MSTN\CUTSHEET\16416_PLAN_MOULTONBORO.DGN

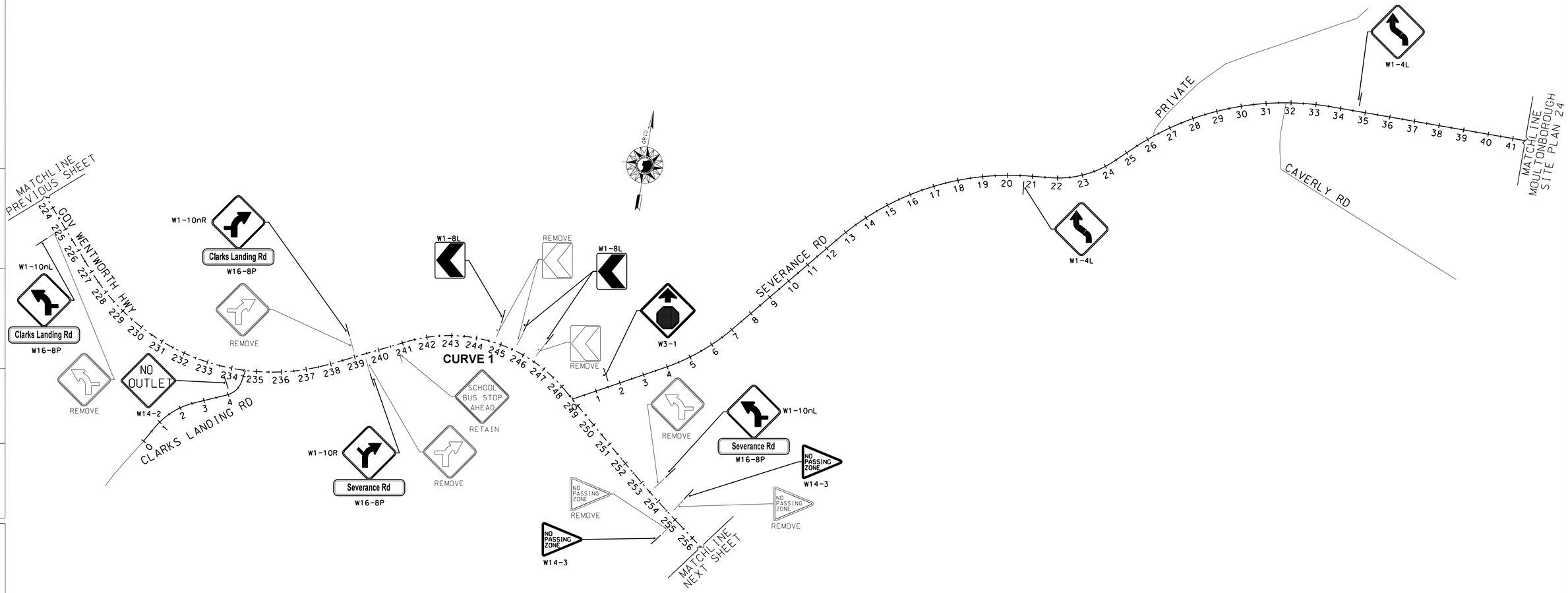

GOVERNOR WENTWORTH, SEVERANCE & CLARKS LANDING ROADS

CURVE 1 - 40 MPH POSTED SPEED LIMIT
BALL BANK

DIRECTION	SPEED	VALUE	LIMITING VALUE
E	40	10	12
W	40	10	12

***NO CHEVRONS REQUIRED. REPLACE EXISTING IN KIND TO MAINTAIN DRIVER EXPECTATIONS.**

LEGEND	
⊙	PROPOSED SIGN
○	EXISTING SIGN

200 0 200 400
SCALE IN FEET

CHA
11 King Court • Keene, NH 03431-4648
Main: (603) 357-2445 • www.chacompanies.com

STATE OF NEW HAMPSHIRE
DEPARTMENT OF TRANSPORTATION ∘ BUREAU OF HIGHWAY DESIGN

MOULTONBOROUGH SITE PLAN 22

MODEL NAME	DGN FILENAME	FEDERAL PROJECT NO.	STATE PROJECT NO.	SHEET NO.	TOTAL SHEETS
MOULT22	16416_PLAN_MOULTONBORO.dgn	X-A001(284)	16416	123	190

EXISTING DETAIL	NHDOT	DATE	07/12
NEW DESIGN	N.H.B.	DATE	07/12
SHEET CHECKED	R.L.P.	DATE	07/12
AS BUILT DETAILS		DATE	

NUMBER	DATE	STATION	STATION	DESCRIPTION
				REVISIONS AFTER PROPOSAL

CHA PROJ. NO. 24327

PLOTTED DATED 7/27/2012

FILE NAME - J:\24327\CADD_MSTN\CUTSHEET\16416_PLAN_MOULTONBORO.DGN

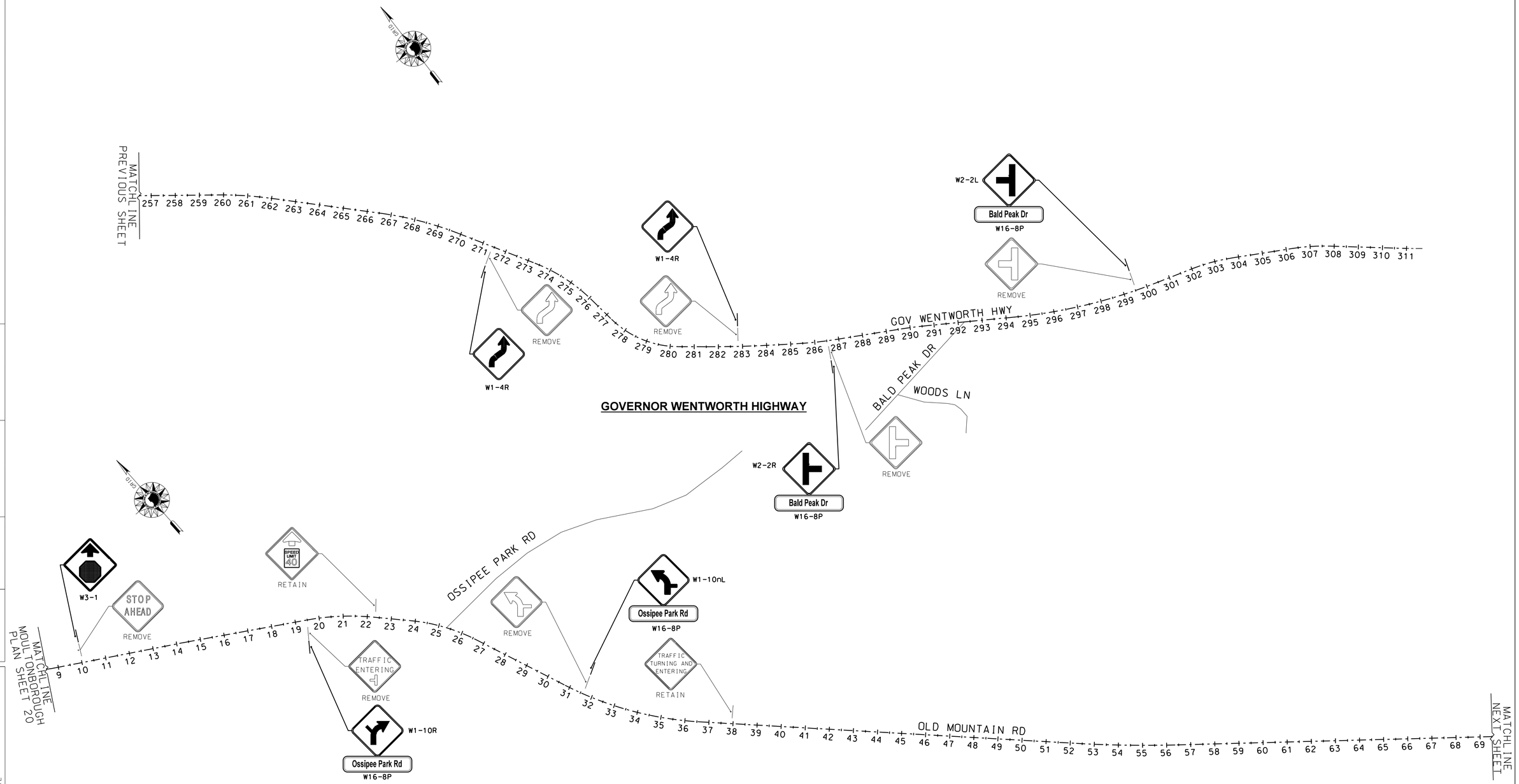

LEGEND	
	PROPOSED SIGN
	EXISTING SIGN

CHA
11 King Court · Keene, NH 03431-4648
Main: (603) 357-2445 · www.chacompanies.com

STATE OF NEW HAMPSHIRE
DEPARTMENT OF TRANSPORTATION ∘ BUREAU OF HIGHWAY DESIGN

MOULTONBOROUGH SITE PLAN 23

MODEL NAME	DGN FILENAME	FEDERAL PROJECT NO.	STATE PROJECT NO.	SHEET NO.	TOTAL SHEETS
MOULT23	16416_PLAN_MOULTONBORO.dgn	X-A001(284)	16416	124	190

REVISIONS AFTER PROPOSAL				
STATION	STATION	DESCRIPTION	DATE	NUMBER

EXISTING DETAIL NHDOT	DATE 07/12	
NEW DESIGN N.H.B.	DATE 07/12	
SHEET CHECKED R.L.P.	DATE 07/12	
AS BUILT DETAILS	DATE	

CHA PROJ. NO. 24327

PLOTTED DATED 7/27/2012

FILE NAME = I:\24327\CADD_MSTN\CUTSHEET\16416_PLAN_MOULTONBORO.DGN

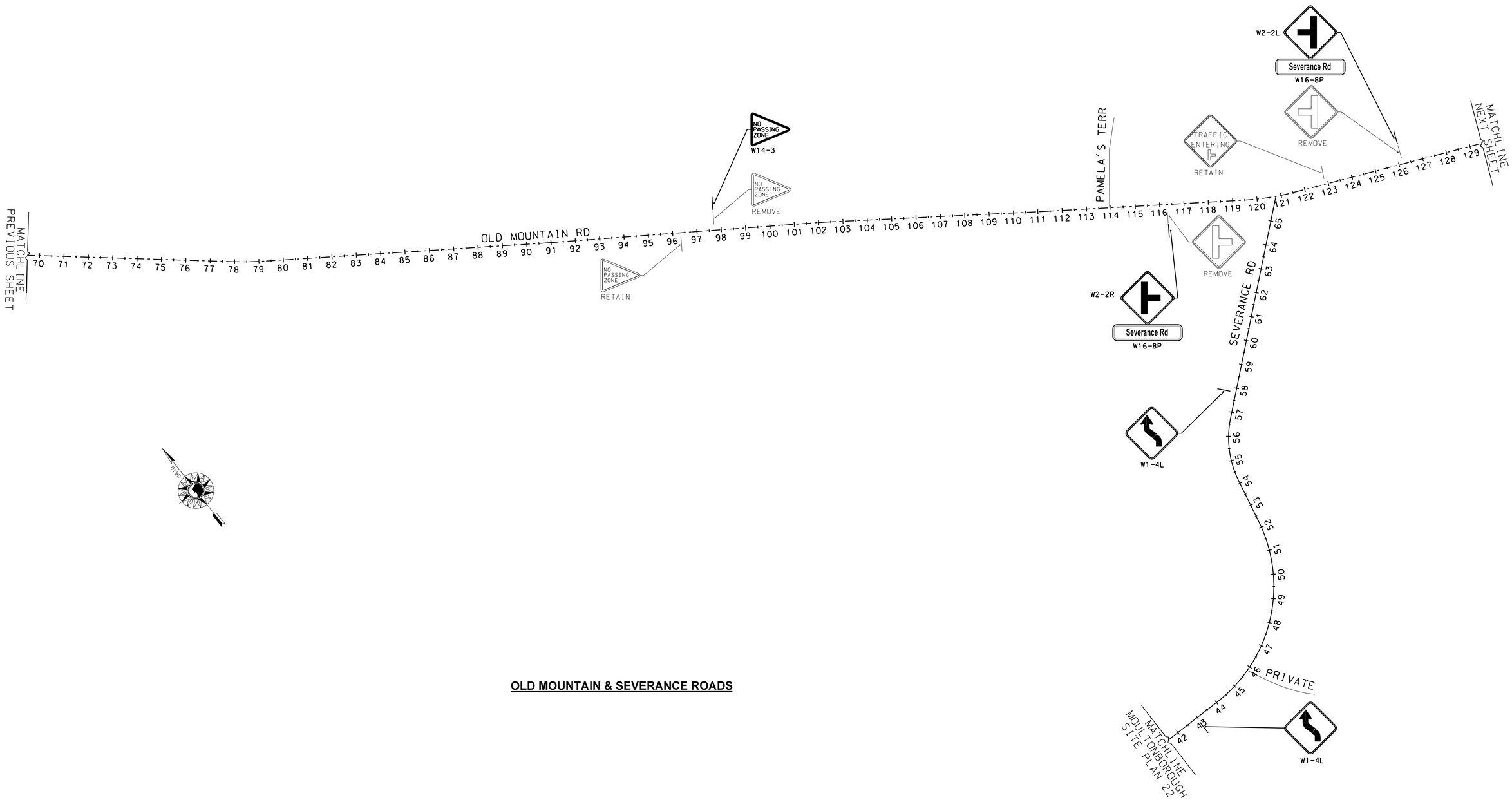

OLD MOUNTAIN & SEVERANCE ROADS

LEGEND
PROPOSED SIGN
EXISTING SIGN

CHA
11 King Court • Keene, NH 03431-4648
Main: (603) 357-2445 • www.chacompanies.com

STATE OF NEW HAMPSHIRE
DEPARTMENT OF TRANSPORTATION ∘ BUREAU OF HIGHWAY DESIGN

MOULTONBOROUGH SITE PLAN 24

MODEL NAME	DGN FILENAME	FEDERAL PROJECT NO.	STATE PROJECT NO.	SHEET NO.	TOTAL SHEETS
MOULT24	16416_PLAN_MOULTONBORO.dgn	X-A001(284)	16416	125	190

EXISTING DETAIL NHDOT	DATE 07/12	
NEW DESIGN N.H.B.	DATE 07/12	
SHEET CHECKED R.L.P.	DATE 07/12	
AS BUILT DETAILS	DATE	

REVISIONS AFTER PROPOSAL

STATION	STATION	NUMBER	DATE	DESCRIPTION

PLOTTED DATED 7/27/2012

CHA PROJ. NO. 24327

FILE NAME = I:\24327\CADD_MSTN\CUTSHEET\16416_PLAN_MOULTONBORO.DGN

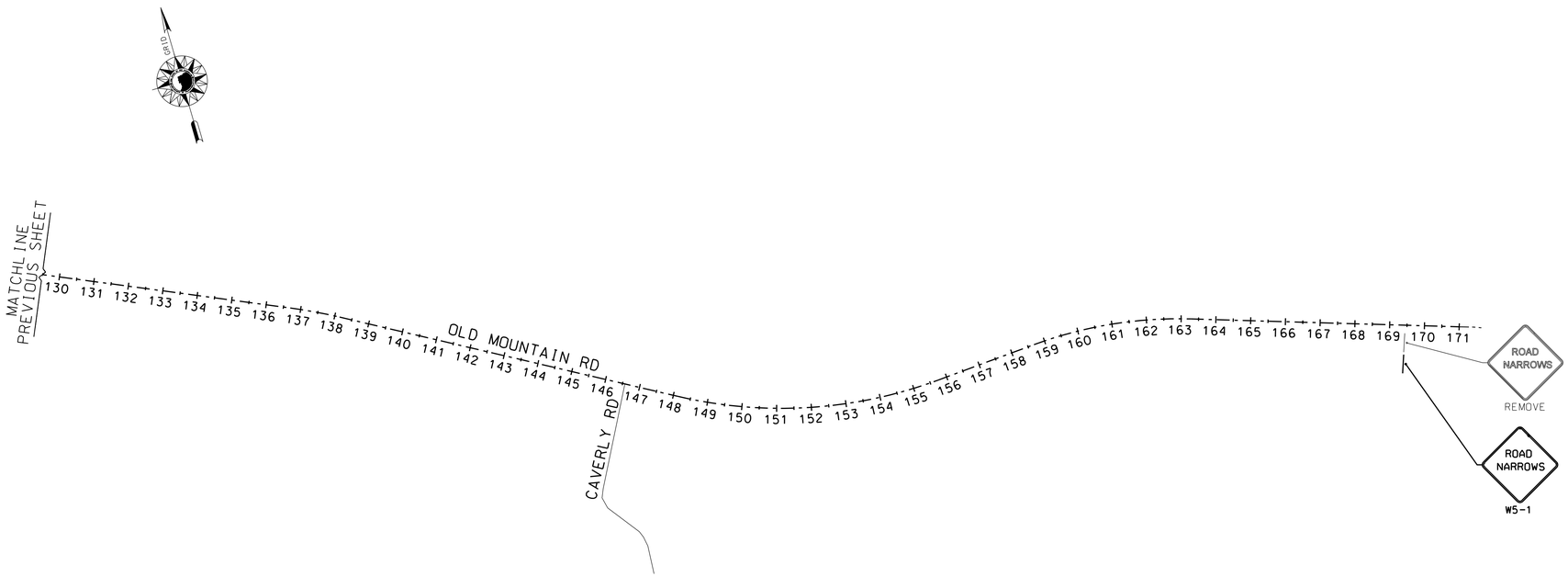

OLD MOUNTAIN ROAD

LEGEND	
	PROPOSED SIGN
	EXISTING SIGN

200 0 200 400

SCALE IN FEET

CHA
11 King Court • Keene, NH 03431-4648
Main: (603) 357-2445 • www.chacompanies.com

STATE OF NEW HAMPSHIRE

DEPARTMENT OF TRANSPORTATION ∘ BUREAU OF HIGHWAY DESIGN

MOULTONBOROUGH SITE PLAN 25

MODEL NAME	DGN FILENAME	FEDERAL PROJECT NO.	STATE PROJECT NO.	SHEET NO.	TOTAL SHEETS
MOULT25	16416_PLAN_MOULTONBORO.dgn	X-A001(284)	16416	126	190

REVISIONS AFTER PROPOSAL			
STATION	STATION	DATE	DESCRIPTION

NUMBER	DATE

EXISTING DETAIL	NHDOT	DATE 07/12
NEW DESIGN	N.H.B.	DATE 07/12
SHEET CHECKED	R.L.P.	DATE 07/12
AS BUILT DETAILS		DATE

CHA PROJ. NO. 24327

PLOTTED DATED 7/27/2012

FILE NAME = I:\24327\CADD_MSTN\CUTSHEET\16416_PLAN_MOULTONBORO.DGN